PLANS of the several Parts of FORTIFICATION
adapted to the Use of the following Work.

PLATE I.

Scale to the Figures 1.3.5.6.9.
5 10 20 30 60 90 Toises

Scale to the Figures 2.4.7.
5 10 20 30 60 90 Toises

Scale to Figure 8.
5 10 20 30 60 90 Toises

Scale to the Figures 10.11.12.
5 10 20 30 60 90 Toises


1
Angle Rentrant
Merlon
Angle Saillant
Arrête
Gorge
DEMILUNE
Coté du Poligone
180 Toises
Face
Perpendicul.
Epaule
Ligne de Deffense
Courtine
Flanc
Capitale
Capitale
2
Chemin-couvert
FOSSÉ
Traverse
Glacis
Banquette
Contrescarpe
Cunette
Rampe
Banquettes
Rempart
BASTION
Magasin
a Poudre
Terreplein
VUIDE
Gorge
du Bastion
3
Corps de Garde
Retranché
Place d'Armes
Flanc
Cunette or Curette
Orillon
Revers de l'Orillon
Casemate
ou Flanc Couvert
Brisure de la Courtine
Tenaille Flanquée
Casernes
4
Communication
Plan de la Muraille au Niveau de la Fondation
5
CONTRE GARDE
Traverse
BASTION PLEIN.
Tenaille
Coupée
Petite Tenaille Simple
6
Ravelin
GRANDES
LUNETTES
TENAILLON
7
Onglet
Embrasure
Merlon
CAVALIER
8
PETITES
LUNETTES
Barbette ou Platteforme
Barbette
Porte
9
Place d'Armes
RETIRADE
10
TENAILLE SIMPLE
11
TENAILLE DOUBLE
12
OUVRAGE A CORNE.

T. Jefferys sculp.

B L

Scale to the Figures 1.2.3.5.
5 15 30 60 90 Toises
Scale to Figure 4.
5 10 40 60 80 100 Toises

Scale to Figure 6.
5 10 20 30 40 50 Toises
Scale to the Figures 7.8.
5 10 20 30 40 Toises

PLANS of the several Parts of FORTIFICATION adapted to the Use of the following Work.

PLATE II.

Scale to the Figures 9.10.
10 20 40 60 80 Toises
Scale to Figure 11.
5 10 20 40 60 Toises

Scale to Figure 12.
5 10 20 40 Toises
Scale to Figure 13.
5 10 15 30 60 90 Tois
Scale to Figure 14.
5 10 20 30 Toises


1
OUVRAGE À CORNE
devant un Bastion


2
Ouvrage à Corne
Retranchement


3
OUVRAGE À COURONNE


4
DOUBLE COURONNE


5
Redoute
a Corne


6
Redoute
Detachée
Reduit

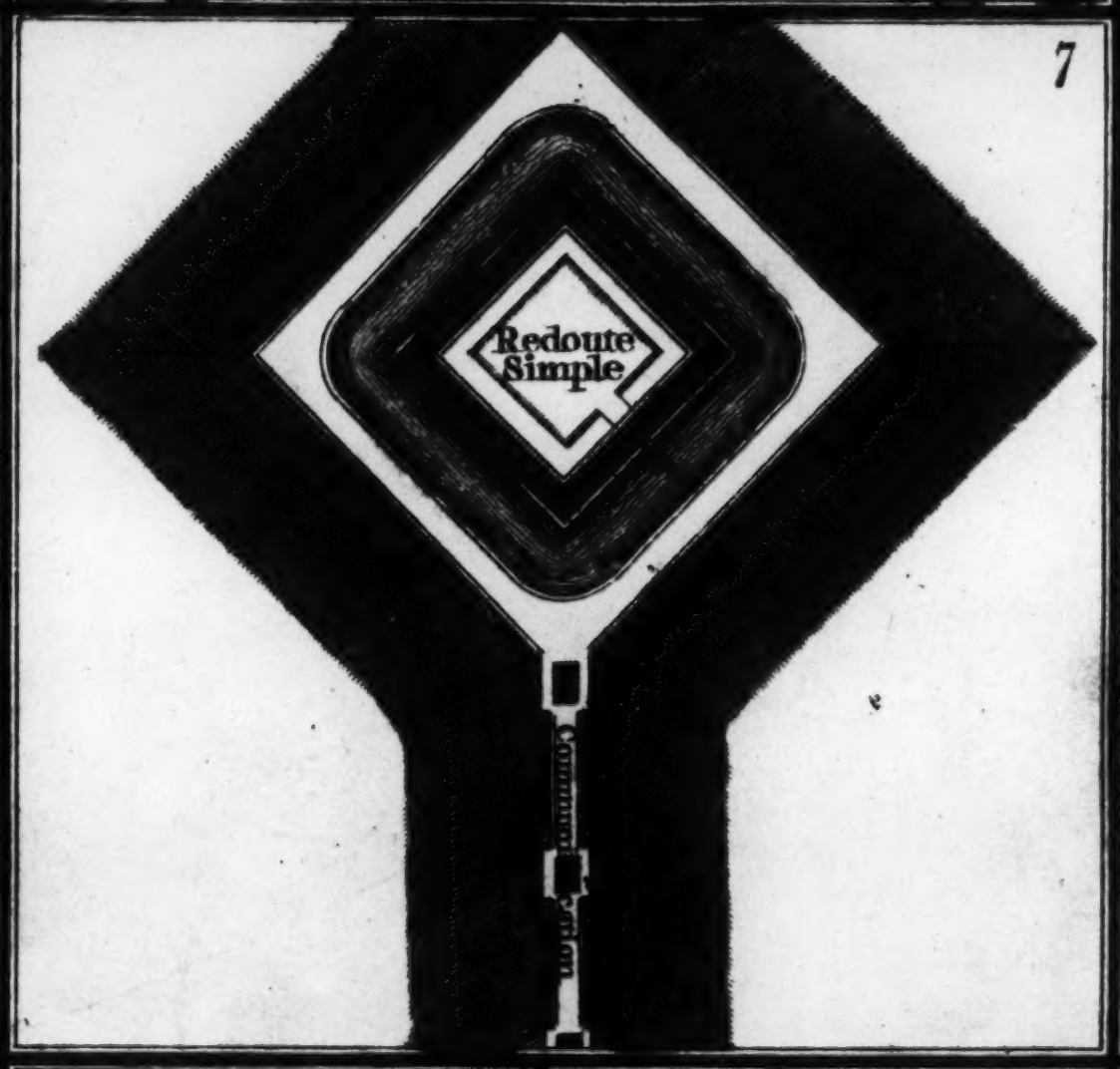
7
Redoute
Simple

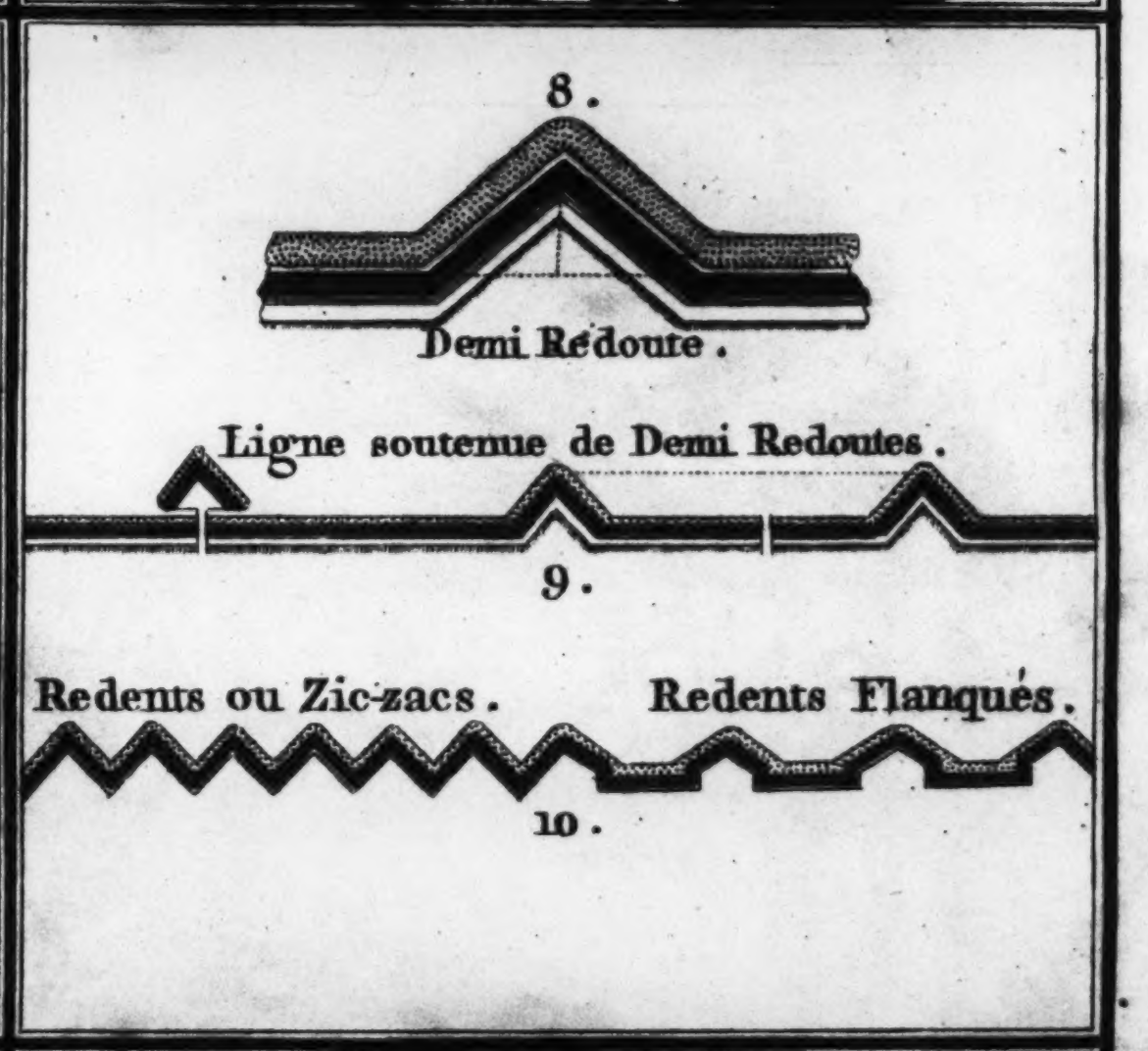
8.
Demi Redoute.
Ligne soutenue de Demi Redoutes.
9.
Redents ou Zic-zacs.
Redents Flanqués.
10.


11
METHODE DE DE VILLE
Cote Interieur


12
Bastion
a Orillons de
de Ville

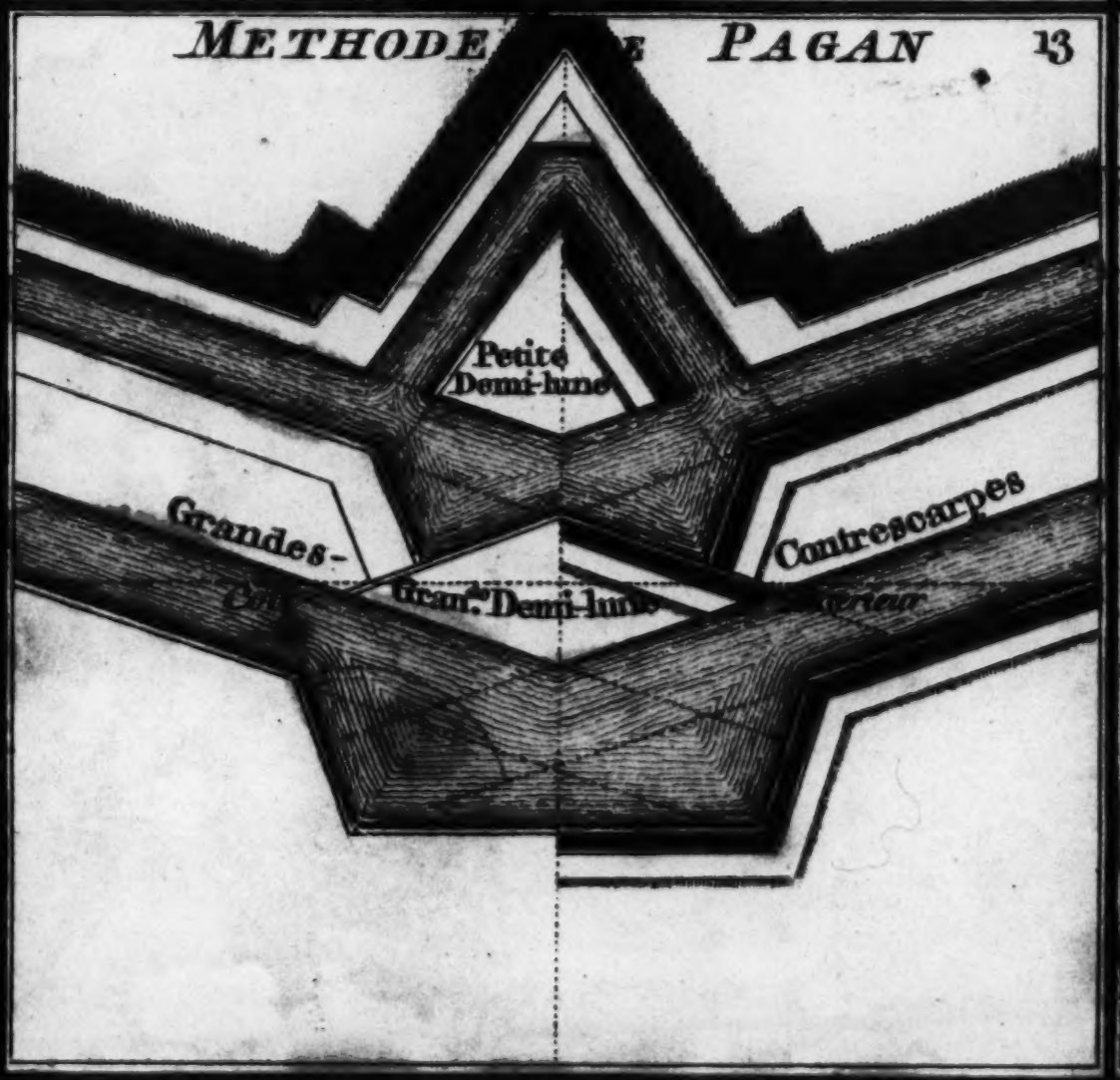
13
METHODE DE PAGAN
Petite
Demi-lune
Grandes-
Contrescarpes
Gran.de Demi-lune


Petit Bastion
Flancs-
retirés
BASTION PARFAIT
de Pagan

T. Jefferys sculp.

The [illegible] Library

Plate I.

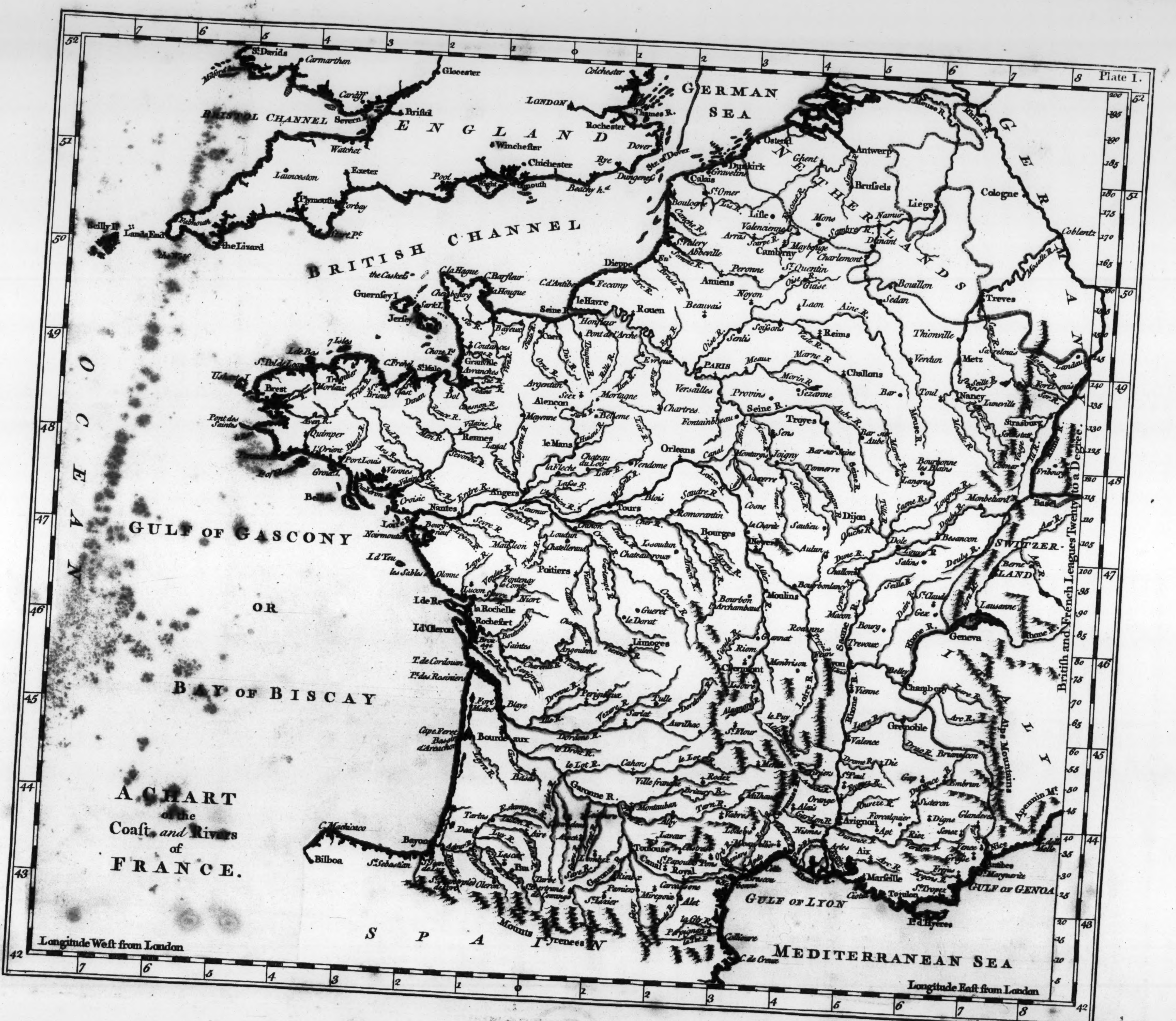

A CHART of the Coast and Rivers of FRANCE.

ENGLAND
BRISTOL CHANNEL
BRITISH CHANNEL
GERMAN SEA
NETHERLANDS
GERMANY
OCEAN
GULF OF GASCONY
OR
BAY OF BISCAY
SWITZERLAND
ITALY
SPAIN
GULF OF LYON
MEDITERRANEAN SEA
GULF OF GENOA
LONDON
PARIS
Longitude West from London
Longitude East from London
British and French Leagues Twenty to a Degree.

T. Jefferys sculp

B The Grenville M. Library

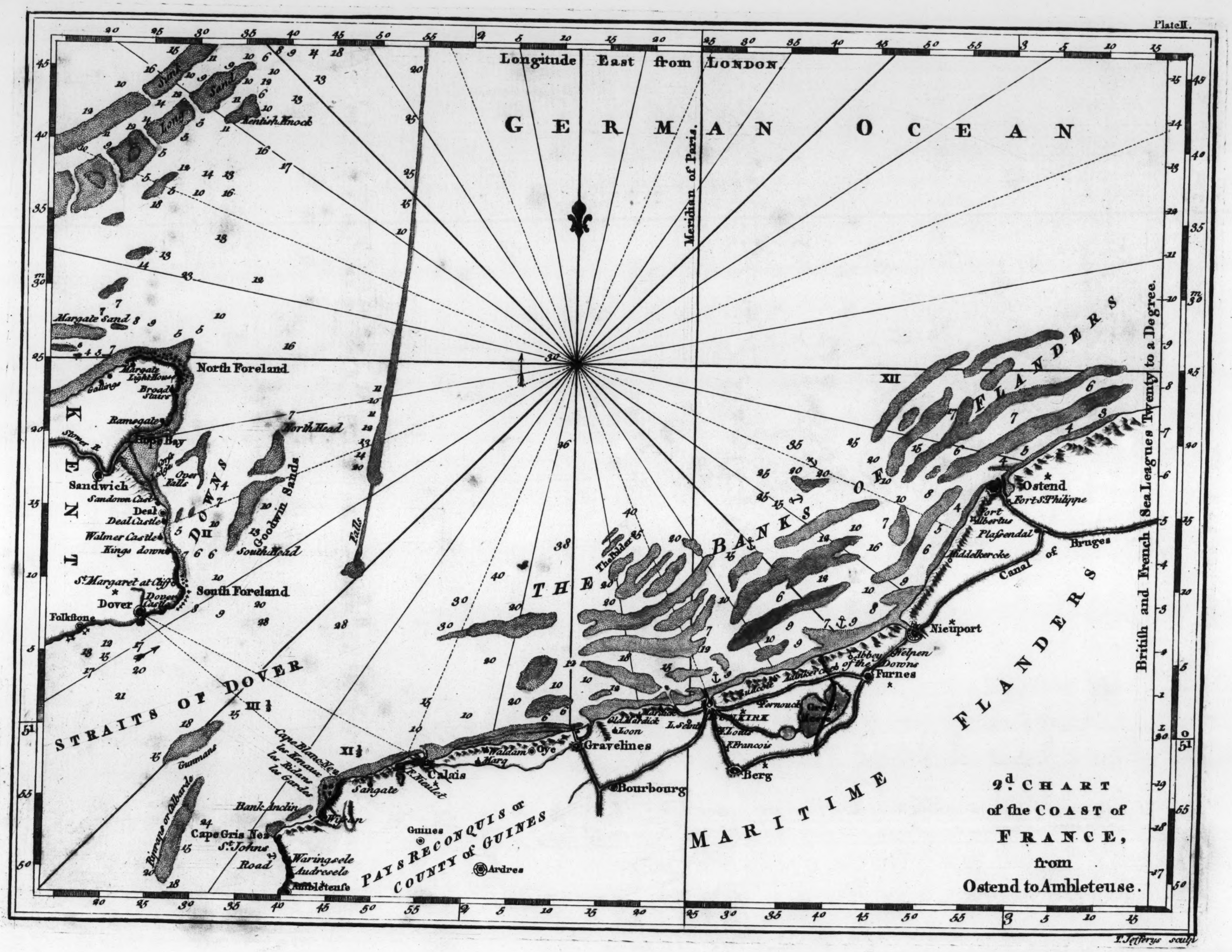
Longitude East from LONDON.
GERMAN OCEAN
Meridian of Paris.
British and French Sea Leagues Twenty to a Degree.
Kentish Knock
Margate Sand
North Foreland
Margate
Light House
Gallings
Broad Stairs
Ramsgate
Hope Bay
Stour R.
KENT
Sandwich
Over Falls
DOWNS
Sandown Castle
Deal
Deal Castle
Walmer Castle
Kings down
St. Margaret at Cliff
Dover
Dover Castle
Folkstone
North Head
Goodwin Sands
South Head
South Foreland
Falls
STRAITS OF DOVER
Gunmans
Bank Anclin
Cape Gris Nez
St. Johns Road
Cape Blanc Nez
THE BANKS OF FLANDERS
The Snow
Nieuport
Ostend
Fort St. Philippe
Fort Albertus
Plassendal
Middelkercke
Canal of Bruges
Bruges
Abbey of the Downs
Welpen
Furnes
Dunkirk
L. Seint
Old Mardick
Loon
Gravelines
Bourbourg
Berg
Great Moer
Waldam
Oye
Marq
Calais
Sangate
Wissan
Waringsele
Audresels
Ambleteuse
Guines
Ardres
PAYS RECONQUIS or COUNTY of GUINES
MARITIME FLANDERS
9d. CHART of the COAST of FRANCE, from Ostend to Ambleteuse.

T. Jefferys sculp.

[illegible]

Plate. III.

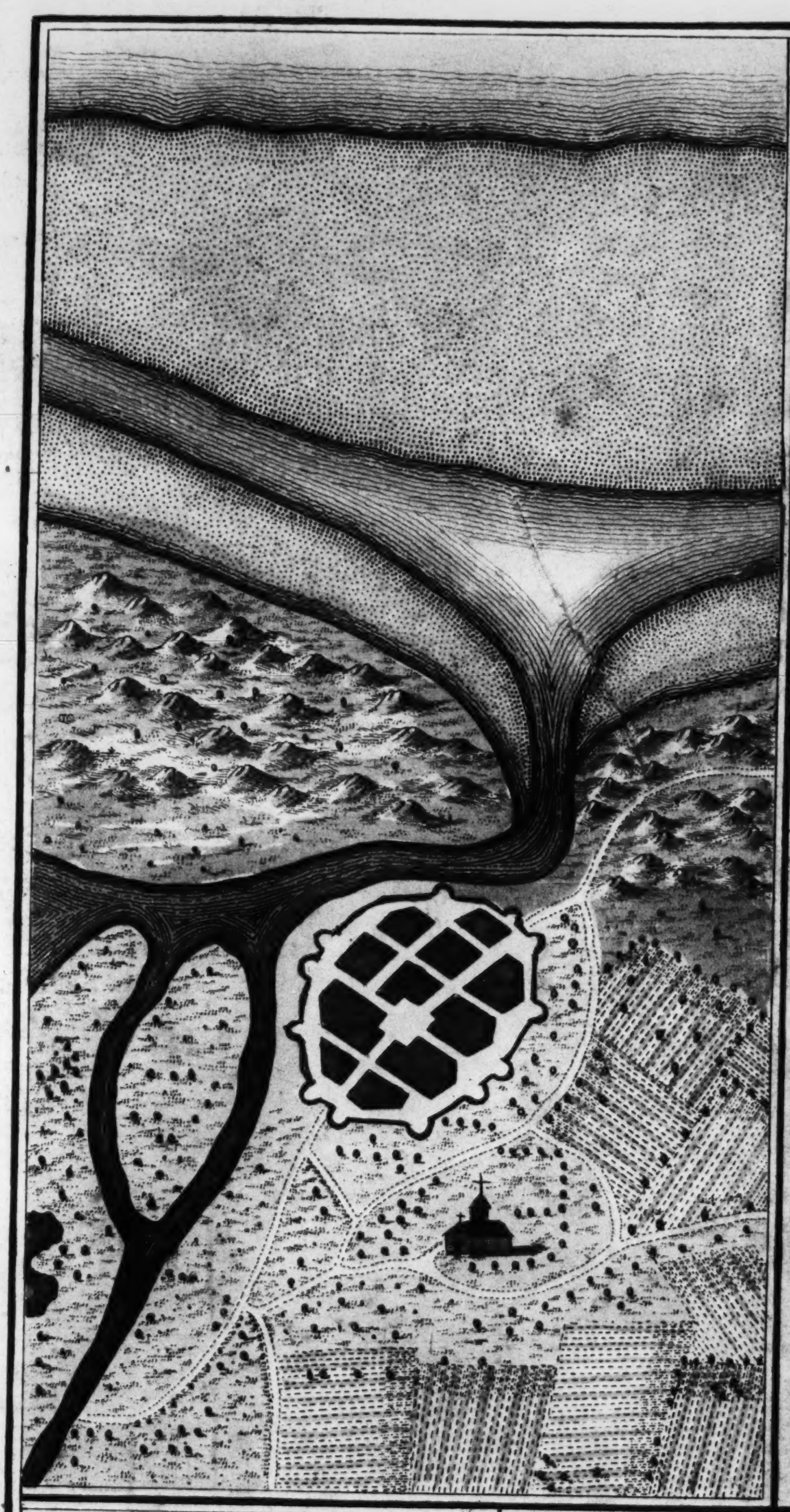
A Plan of Dunkirk as first walled round in 960, by Baldwin 3. Earl of Flanders.

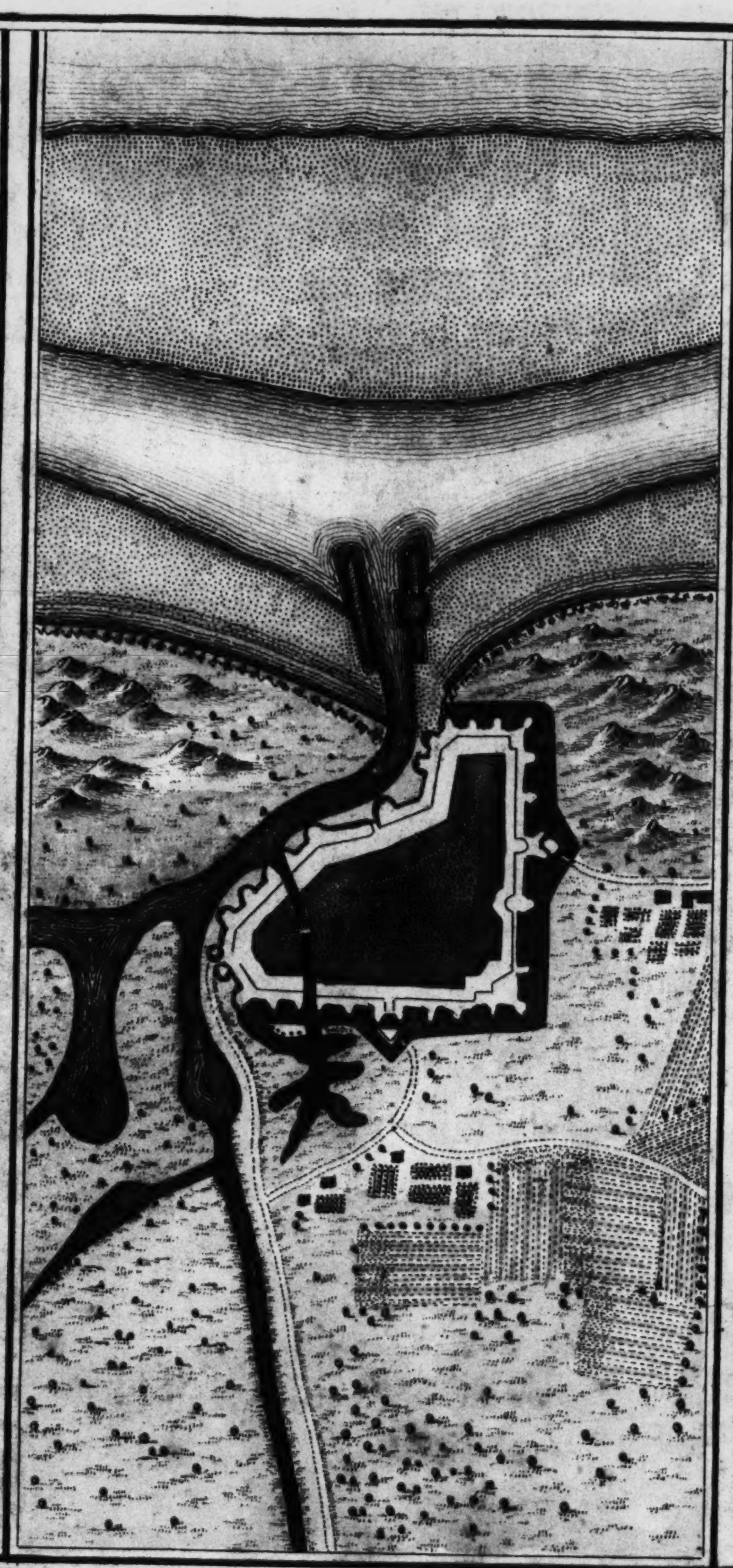
A Plan of Dunkirk as it was first Fortified in 1400, by Robt. de Marle.

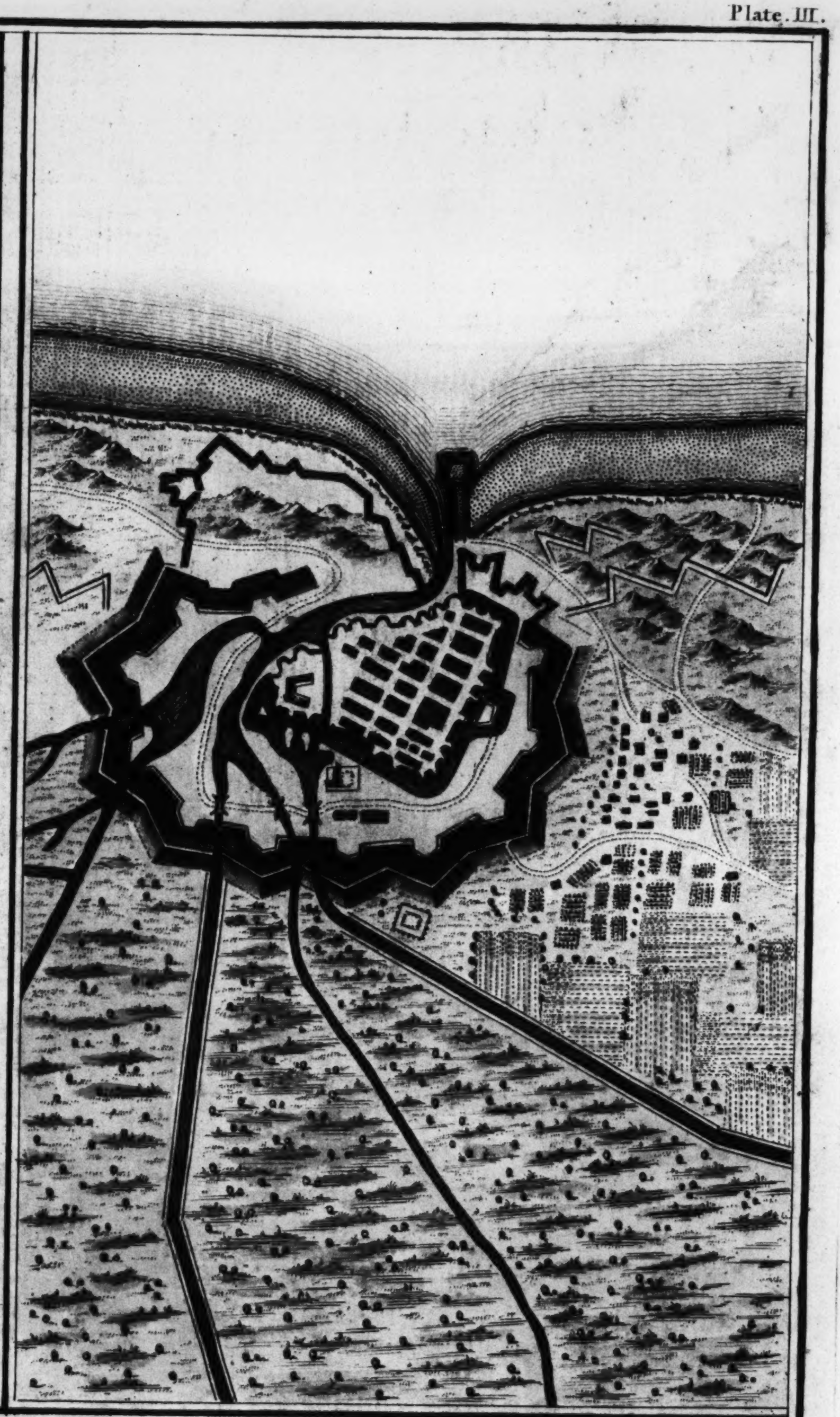
A Plan of Dunkirk as it was Fortified when taken by Marshal Turenne June 28. 1658.

T. Jefferys Sculp.

The [illegible] Library

Plate. IV.

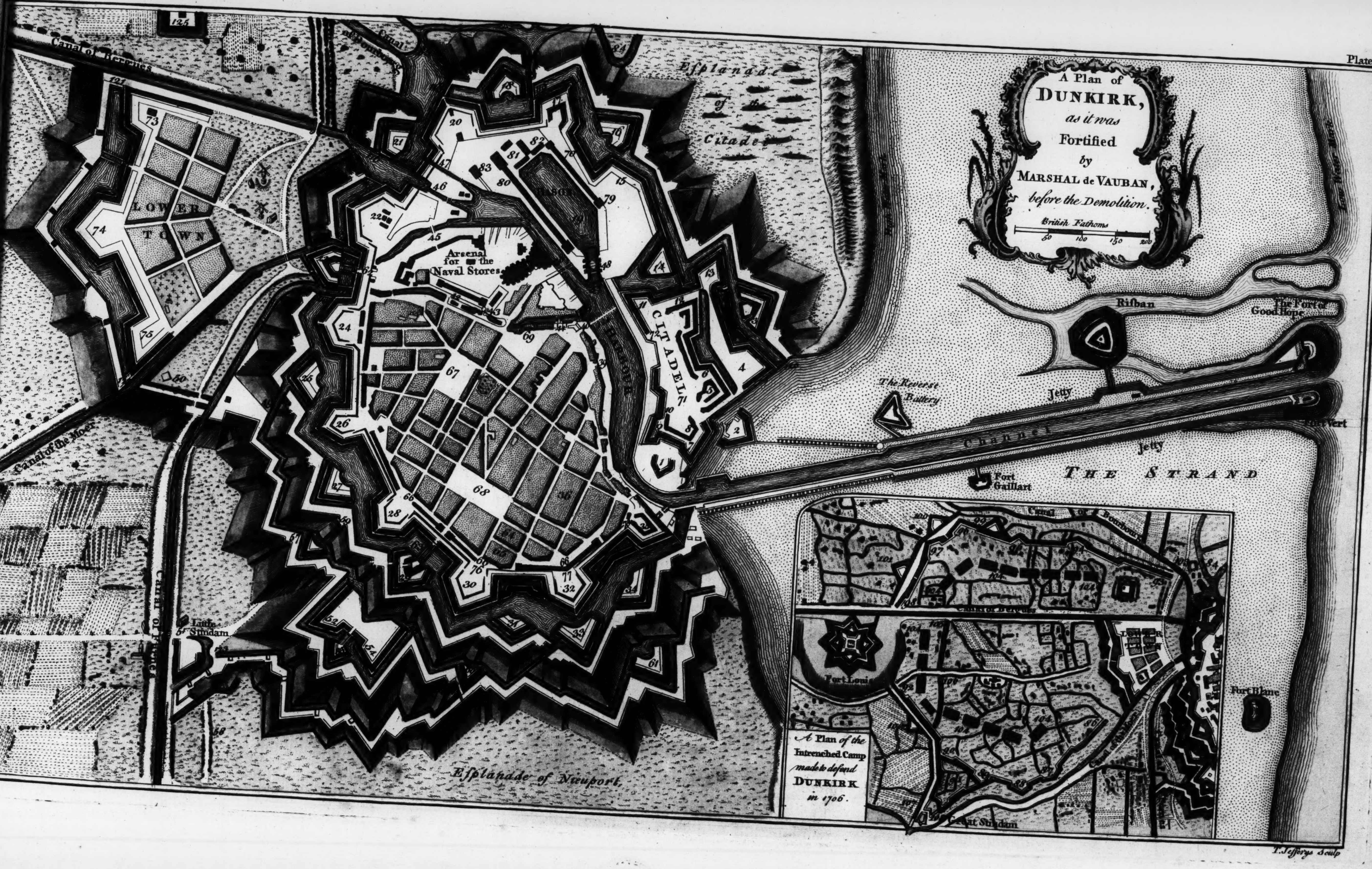

A Plan of
DUNKIRK,
as it was
Fortified
by
MARSHAL de VAUBAN,
before the Demolition.

A Plan *of the*
Intrenched Camp
made to defend
DUNKIRK
in 1706.

British Fathoms
50
100
150
200
Canal of Bergues
Canal of Bourbourg
Canal of the Moer
Canal of Furnes
Esplanade of the Citadel
Esplanade of Nieuport
LOWER TOWN
Arsenal for the Naval Stores
BASON
Harbour
CITADEL
Little Sandam
Risban
The Fort of Good Hope
The Reverse Battery
Jetty
Channel
Fort Vert
Jetty
Fort Gaillart
THE STRAND
Fort Louis
Canal of Bergues
Great Sandam
Fort Blanc

T. Jefferys sculp

The [illegible] Library

Plate V.

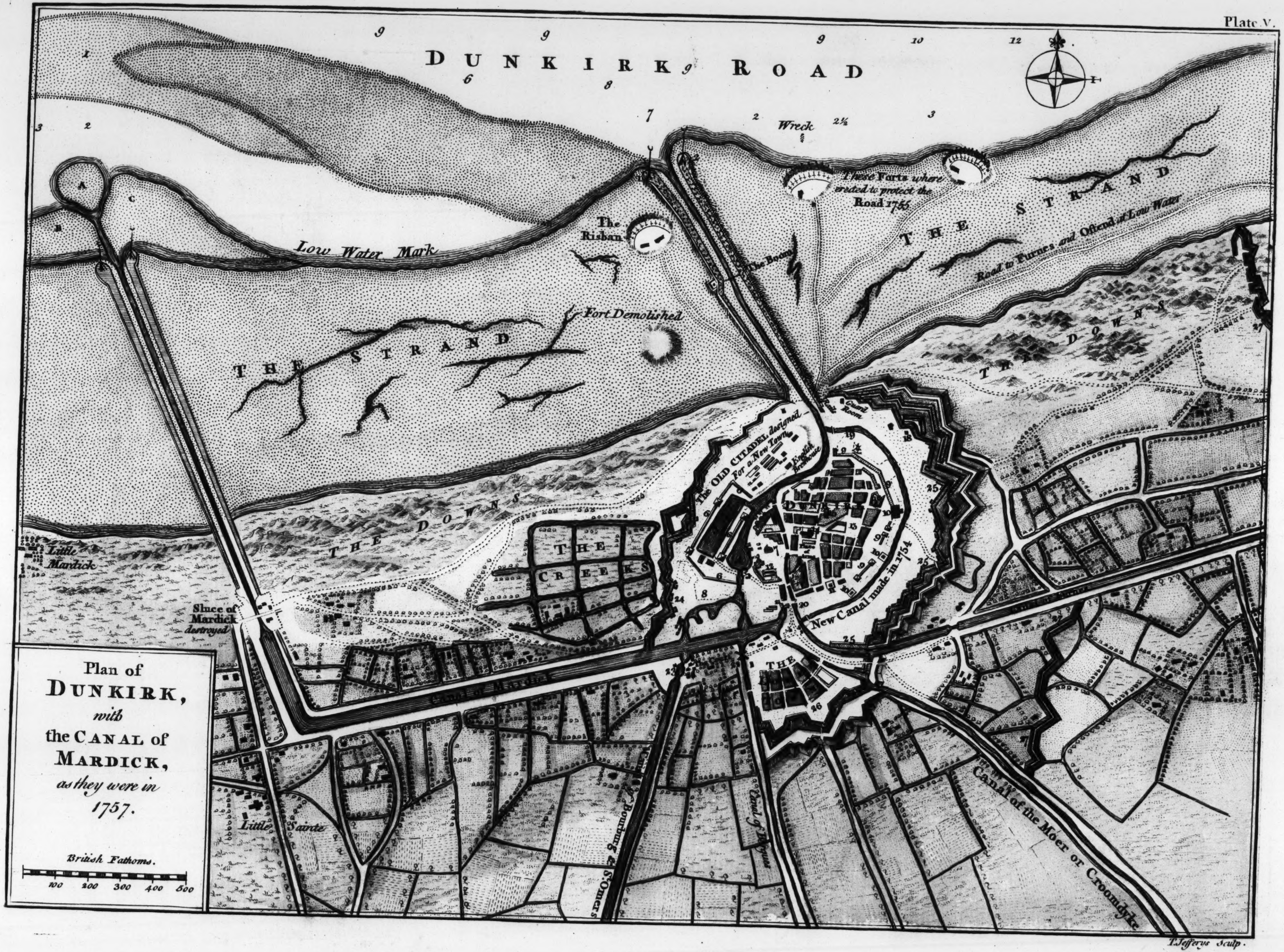

Plan of **DUNKIRK,** *with* the CANAL of **MARDICK,** *as they were in* *1757.*

DUNKIRK ROAD
9
9
9
10
12
1
6
8
7
3
2
2
Wreck
2½
3
A
B
C
The Risban
Low Water Mark
These Forts where erected to protect the Road 1755
The Boom
THE STRAND
Road to Furnes and Ostend at Low Water
Fort Demolished
THE STRAND
THE DOWNS
THE DOWNS
Little Mardick
Sluce of Mardick destroyed
THE CREEKS
The OLD CITADEL designed For a New Town
English Brewhouse
Guard Room
DUNKIRK
New Canal made in 1754
Canal of Mardick
THE
Little Sainte
Canal of Bourbourg & St. Omers
Canal of Bergue
Canal of the Moer or Croondyke
British Fathoms.
100
200
300
400
500

T. Jefferys Sculp.

Plate VI.

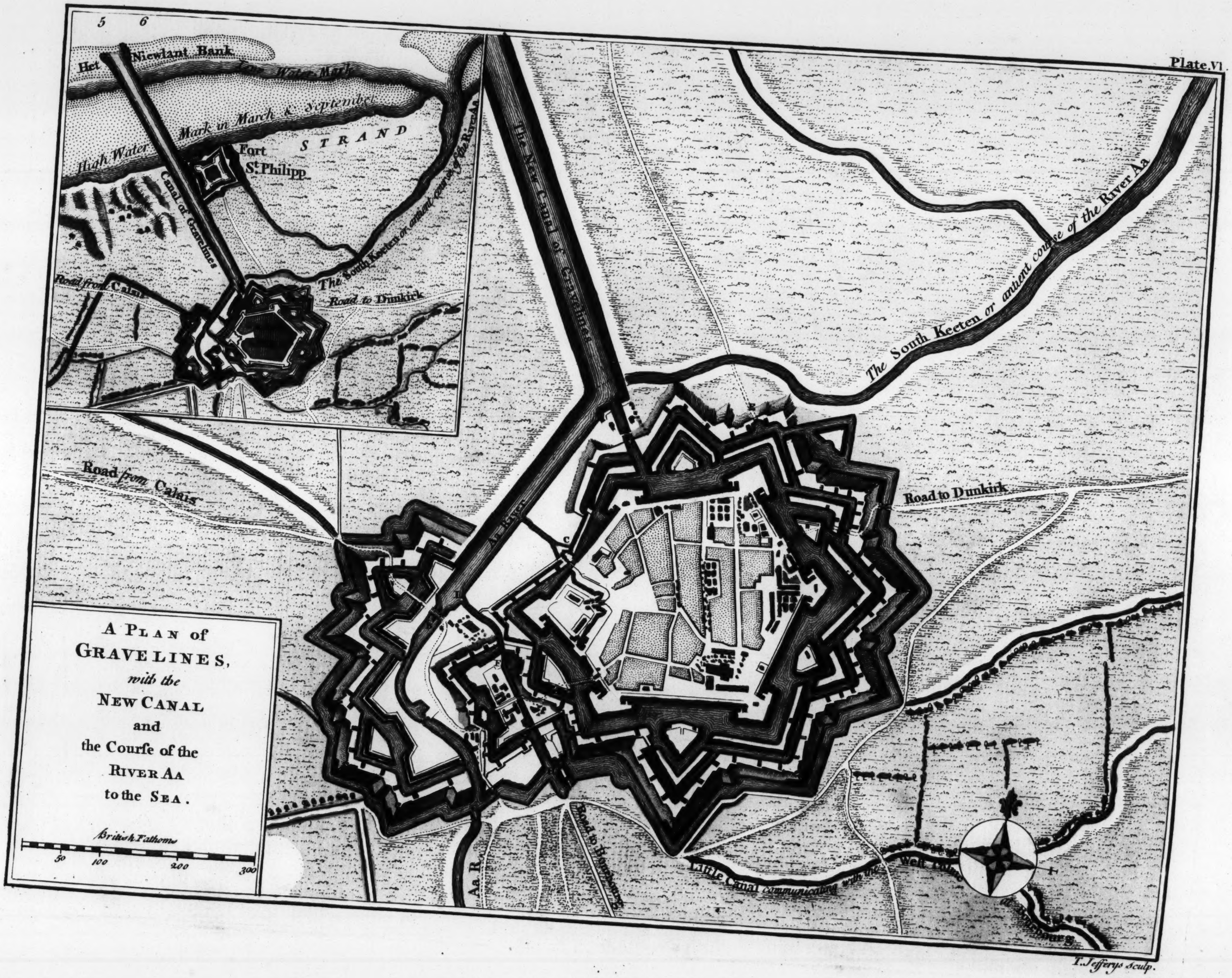

A PLAN of GRAVELINES, with the NEW CANAL and the Courſe of the RIVER AA to the SEA.

5
6
Het Niewlant Bank
Low Water Mark
High Water Mark in March & September
STRAND
Fort St. Philipp
Canal of Gravelines
The South Keeten or antient course of the River Aa
Road from Calais
Road to Dunkirk
The New Canal of Gravelines
Aa River
Road from Calais
Road to Dunkirk
The South Keeten or antient course of the River Aa
C
Aa R.
Road to Bourbourg
Little Canal communicating with the West Colme at Bourbourg
British Fathoms
50
100
200
300

T. Jefferys ſculp.

B The [illegible] Library L

Plate VII.

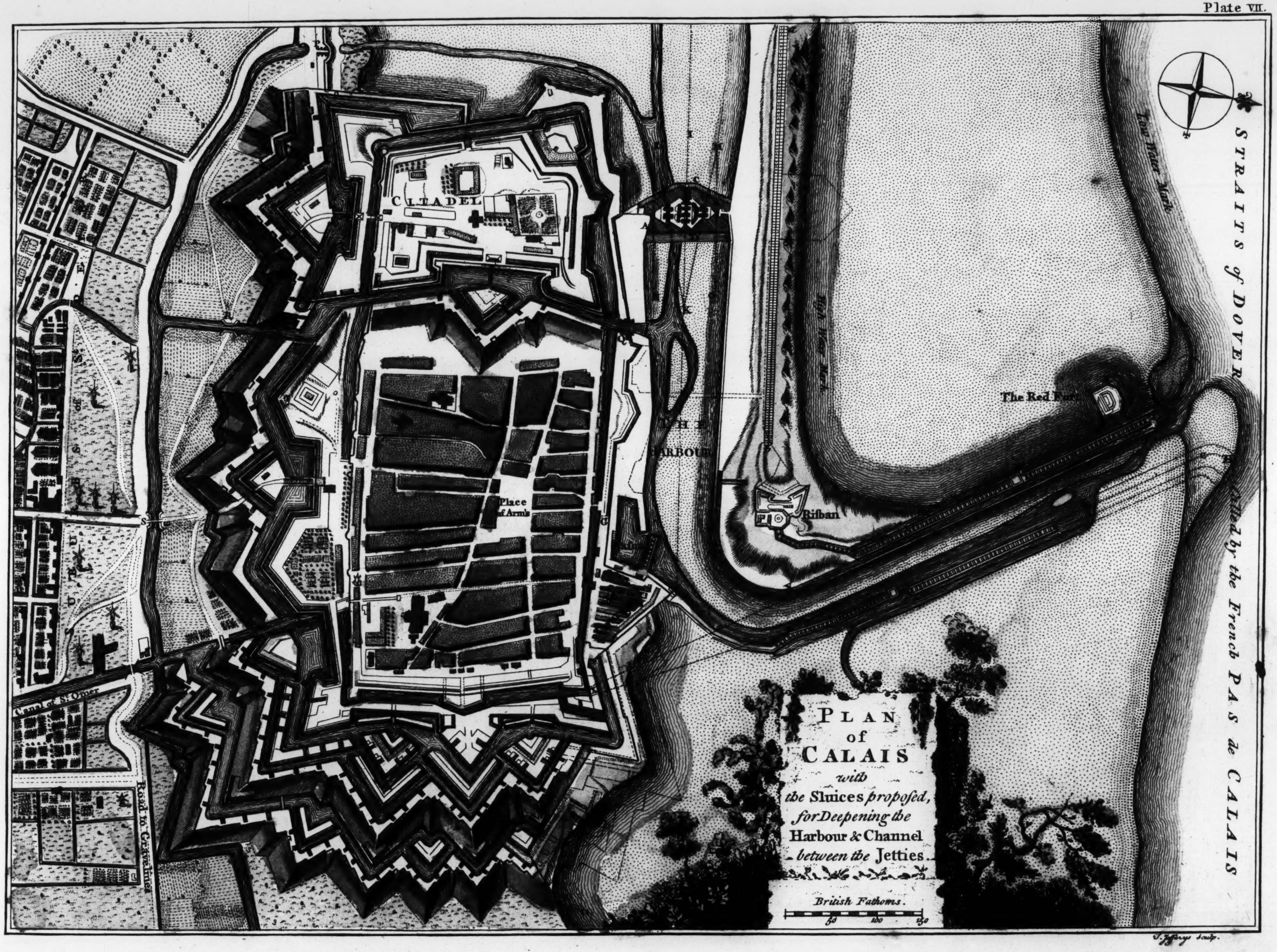

PLAN of CALAIS with the Sluices proposed, for Deepening the Harbour & Channel between the Jetties

British Fathoms.
50
100
150
CITADEL
Place of Arms
THE HARBOUR
The Red Fort
Risban
High Water Mark
Low Water Mark
STRAITS of DOVER called by the French PAS de CALAIS
Canal of St. Omer
Road to Gravelines

T. Jefferys sculp.

Plate VIII.

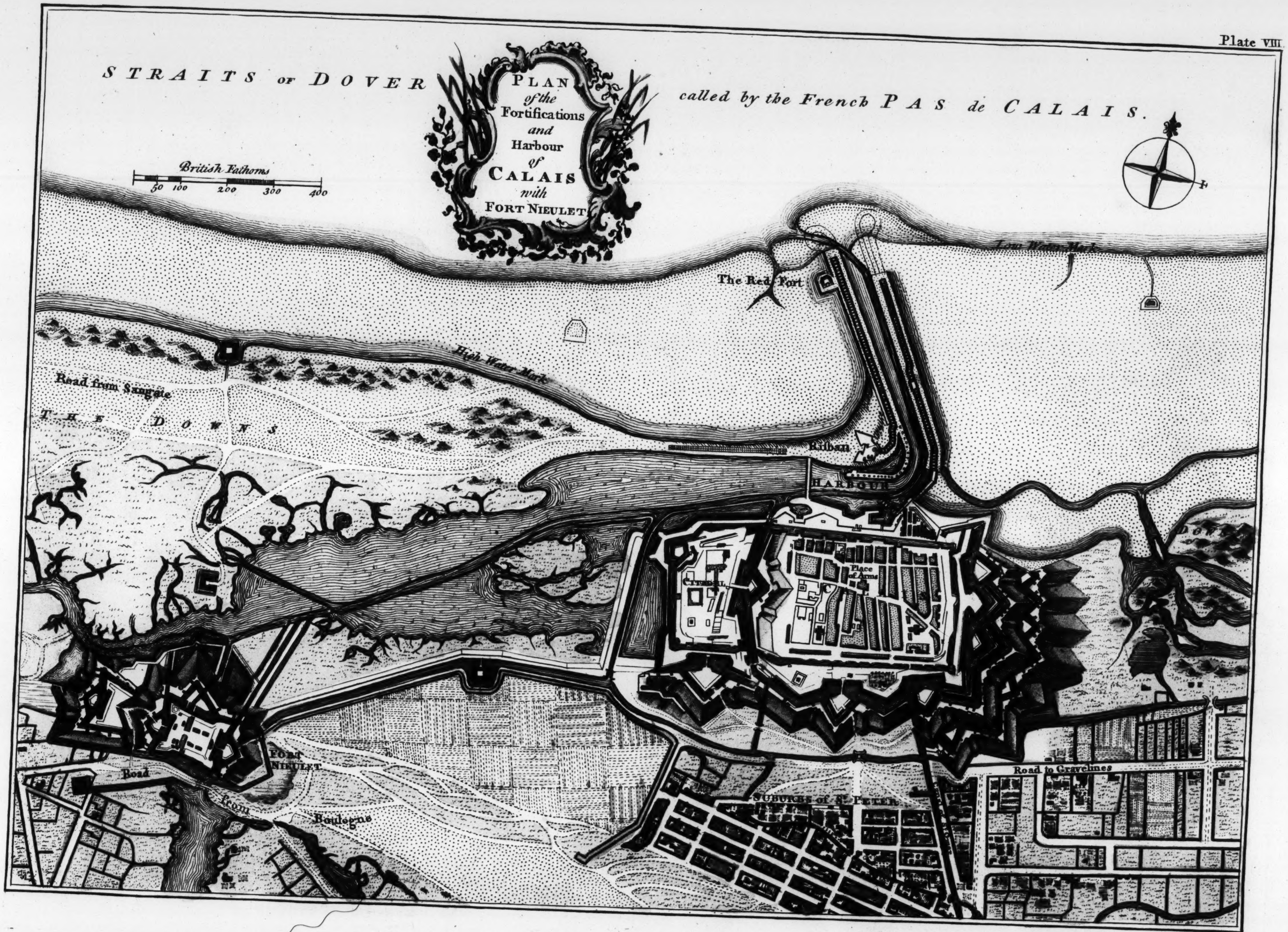
STRAITS or DOVER
PLAN of the Fortifications and Harbour of CALAIS with FORT NIEULET
called by the French PAS de CALAIS.
British Fathoms
50 100 200 300 400
Low Water Mark
The Red Fort
High Water Mark
Road from Sangate
THE DOWNS
Risban
HARBOUR
Citadel
Place of Arms
Downs
Fort Nieulet
Road
from
Boulogne
Suburbs of St. Peter
Road to Gravelines

T. Jefferys Sculp.

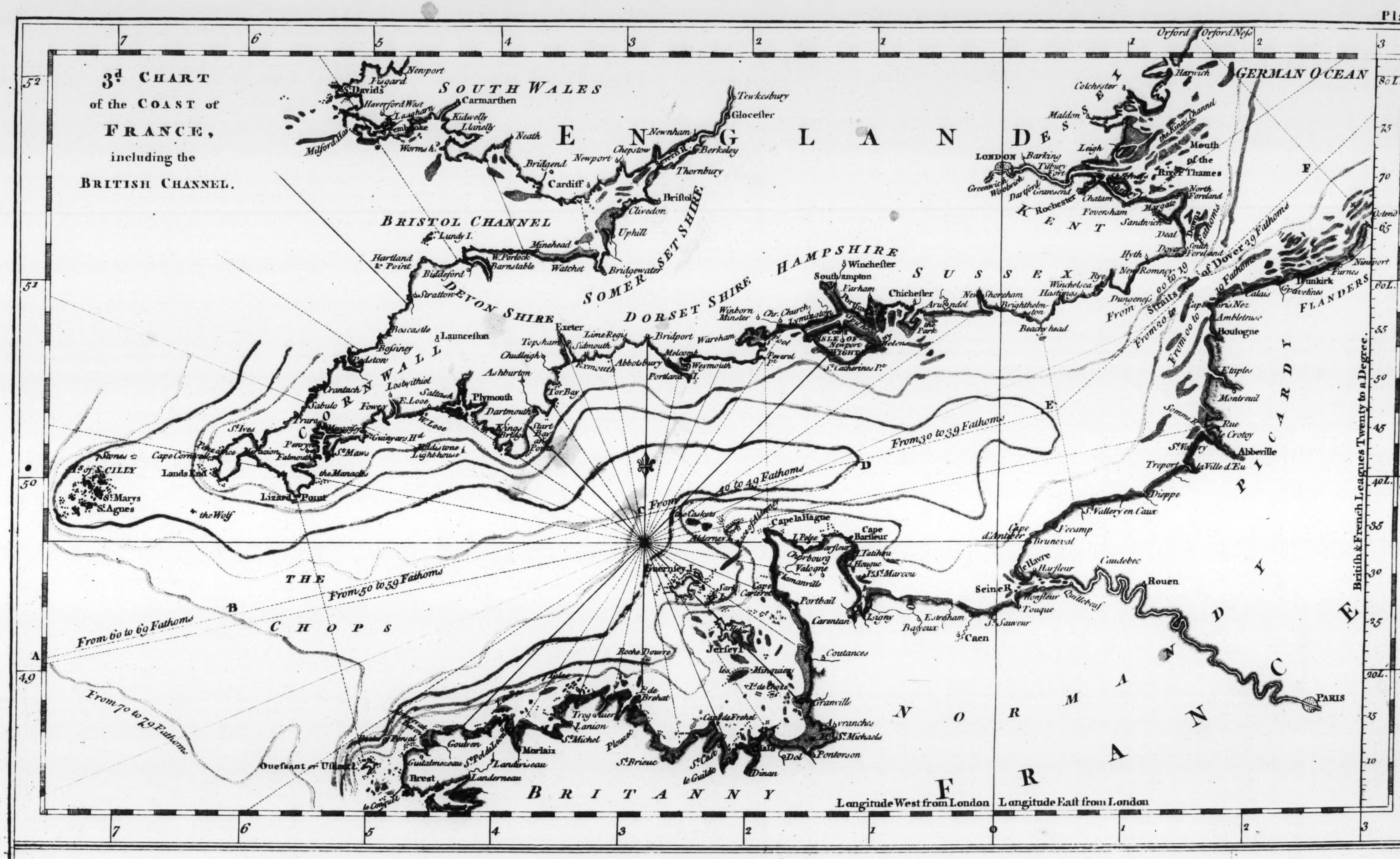

3d CHART of the COAST of FRANCE, including the BRITISH CHANNEL.

SOUTH WALES
ENGLAND
ESSEX
KENT
SUSSEX
HAMPSHIRE
DORSET SHIRE
SOMER SET SHIRE
DEVON SHIRE
CORNWALL
BRISTOL CHANNEL
GERMAN OCEAN
FLANDERS
PICARDY
NORMANDY
FRANCE
BRITANNY
THE CHOPS
St. Davids
Haverford West
Milford Haven
Carmarthen
Kidwelly
Neath
Bridgend
Cardiff
Newport
Chepstow
Newnham
Berkeley
Glocester
Tewkesbury
Thornbury
Bristol
Clivedon
Uphill
Bridgewater
Minehead
Watchet
Lundy I.
Hartland Point
Biddeford
Barnstable
Stratton
Boscastle
Launceston
Padston
Exeter
Topsham
Sidmouth
Exmouth
Lime Regis
Bridport
Abbotsbury
Weymouth
Portland I.
Wareham
Winborn Minster
Chr. Church
Lymington
Southampton
Winchester
Farham
Chichester
Arundel
New Shoreham
Brighthelmston
Beachy head
Hastings
Winchelsea
Rye
Dungeness
Hyth
New Romney
Dover
South Foreland
Deal
Sandwich
North Foreland
Margate
Feversham
Chatham
Rochester
Gravesend
Dartford
Greenwich
Woolwich
LONDON
Barking
Tilbury Fort
Leigh
Maldon
Colchester
Harwich
Orford
Orford Ness
Mouth of the River Thames
ISLE OF WIGHT
Newport
St. Catherines Pt.
Peverel Pt.
Ashburton
Chudleigh
Tor Bay
Dartmouth
Start Point
Plymouth
Saltash
E. Looe
W. Looe
Fowey
Lostwithiel
St. Maws
Falmouth
Penryn
Truro
St. Ives
Lands End
Lizard Point
the Manacles
Eddistone Lighthouse
ISLES of SCILLY
St. Marys
St. Agnes
the Wolf
Calais
Gravelines
Dunkirk
Furnes
Newport
Ostend
Cape Grisnez
Ambleteuse
Boulogne
Etaples
Montreuil
Rue
Crotoy
Abbeville
St. Vallery
Treport
la Ville d'Eu
Dieppe
St. Vallery en Caux
Fecamp
Cape d'Antifer
Bruneval
le Havre
Harfleur
Caudebec
Rouen
Seine R.
Honfleur
Touque
Quillebeuf
PARIS
St. Sauveur
Caen
Estreham
Bayeux
Isigny
Carentan
Portbail
Cape la Hague
Cape Barfleur
Cherbourg
Valogne
La Hougue
I. St. Marcou
Alderney
the Caskets
Guernsey I.
Sark
Jersey I.
les Minquiers
Coutances
Granville
Avranches
St. Michaels
Pontorson
Dol
Dinan
St. Malo
le Guildo
Cape Frehel
St. Brieuc
Brehat
Roche Douvre
Treguier
Lanion
St. Michel
Morlaix
St. Pol de Leon
Landerneau
Brest
le Conquet
Ouessant or Ushant
From 30 to 39 Fathoms
40 to 49 Fathoms
From 50 to 59 Fathoms
From 60 to 69 Fathoms
From 70 to 79 Fathoms
From 20 to 29 Fathoms
Straits of Dover
British & French Leagues Twenty to a Degree
Longitude West from London
Longitude East from London
A
B
C
D
E
F
7
6
5
4
3
2
1
0
52
51
50
49

Section of the CHANNEL and Part of the GERMAN OCEAN from the Isles of Scilly to Orford Ness.

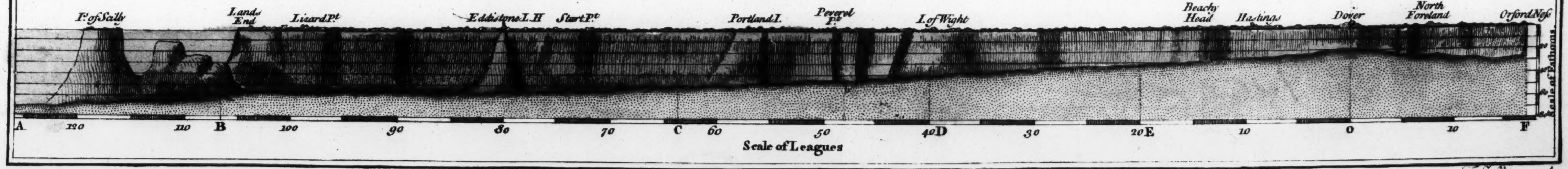

T. Jefferys sculp.

Plate X.

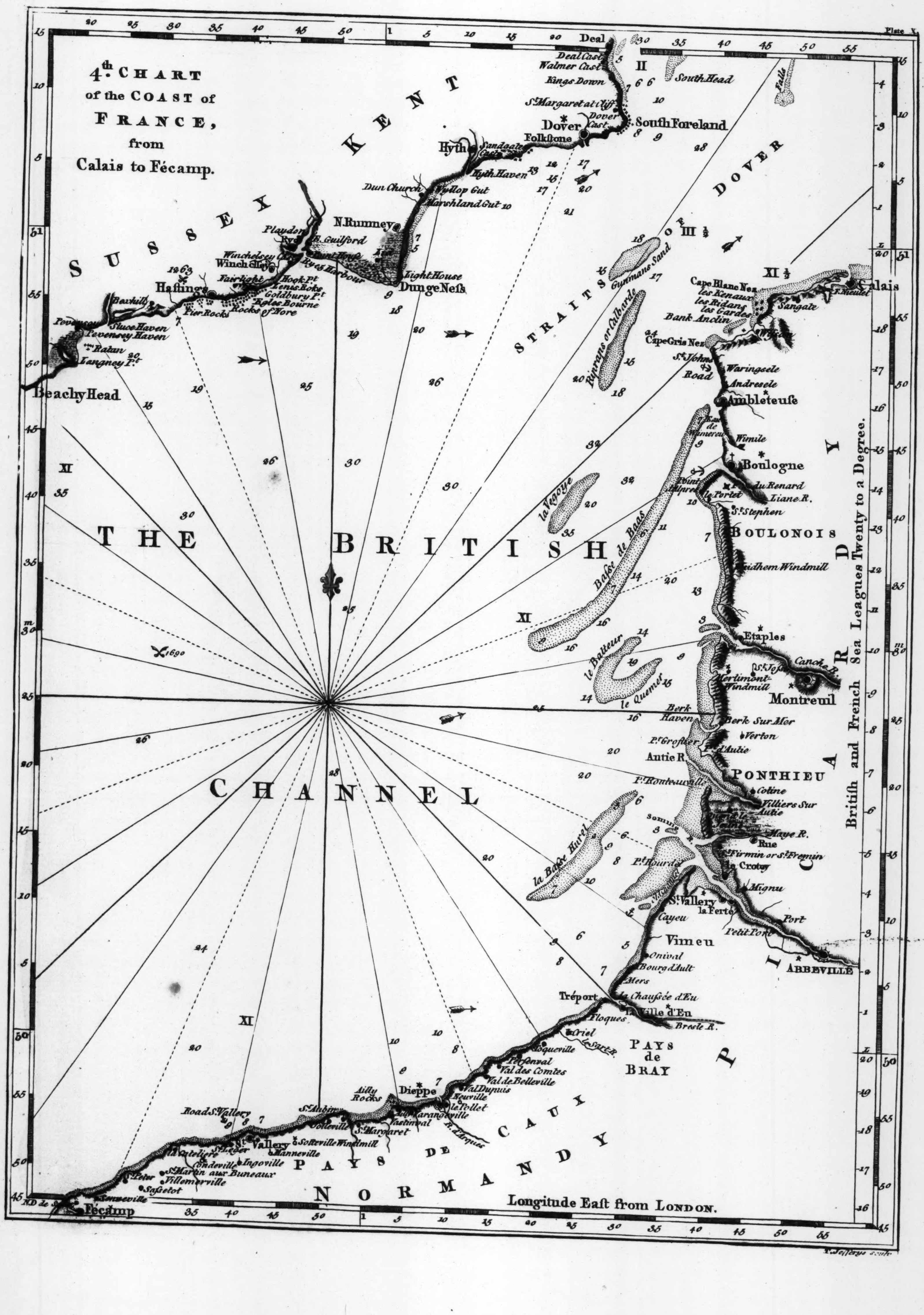

4th. CHART of the COAST of FRANCE, from Calais to Fécamp.

KENT
SUSSEX
Deal
Deal Cast.
Walmer Cast.
Kings Down
St. Margaret at Cliff
Dover
Dover Cast.
South Foreland
South Head
Folkstone
Hythe
Sandgate Castle
Hyth Haven
Dun Church
Wyllop Gut
Marshland Gut
N. Rummey
R. Guilford
Playden
Rye
Winchelsey
Winch Cast.
Rye Harbour
Light House
Dunge Ness
Fairlight
Hastings
1063
Bexhill
Hook Pt.
Goldbury Pt.
Boles Bourne
Pier Rocks
Rocks of More
Pevensey
Sluce Haven
Pevensey Haven
Langney Pt.
Beachy Head
DOVER
STRAITS OF DOVER
Gunmans Sand
Ripraps or Colbarde
la Vergoye
Basse de Baas
le Batteur
le Quemer
la Basse Harel
THE BRITISH CHANNEL
1690
Calais
Sangate
Cape Blanc Nez
les Kenaux
les Ridans
les Gardes
Bank Anclin
Wisant
Cape Gris Nez
St. John's Road
Waringsele
Andresele
Ambleteuse
Wimile
Boulogne
du Renard
Liane R.
le Portel
St. Stephen
BOULONOIS
Neufchatel Windmill
Etaples
Canche R.
St. Joss
Mertimont Windmill
Montreuil
Berk Haven
Berk Sur Mer
Verton
Pt. Grofler
Autie R.
l'Autie
PONTHIEU
Pt. Routeauville
Cotine
Villiers Sur Autie
Maye R.
Rue
St. Firmin or St. Fremin
le Crotoy
Mignu
P. Hourdel
St. Vallery
la Ferté
Cayeu
Port
Petit Port
Vimeu
ABBEVILLE
PICARDY
Onival
Bourg d'Ault
Mers
la Chaussée d'Eu
Ville d'Eu
Bresle R.
Tréport
Ploques
Criel
PAYS de BRAY
Biqueville
Penneval
Val des Comtes
Val de Belleville
Val Dupuis
Neuville
le Pollet
Dieppe
Ailly Rocks
Varangeville
Pastinval
St. Margaret
St. Aubin
Sotteville
Sotteville Windmill
Manneville
St. Vallery
Road St. Vallery
Ingoville
St. Leger
St. Martin aux Buneaux
Villemerville
Senneville
Fécamp
PAYS DE CAUX
NORMANDY
Longitude East from LONDON.
British and French Sea Leagues Twenty to a Degree.

T. Jefferys sculp.

The [illegible] Library

Plate XI

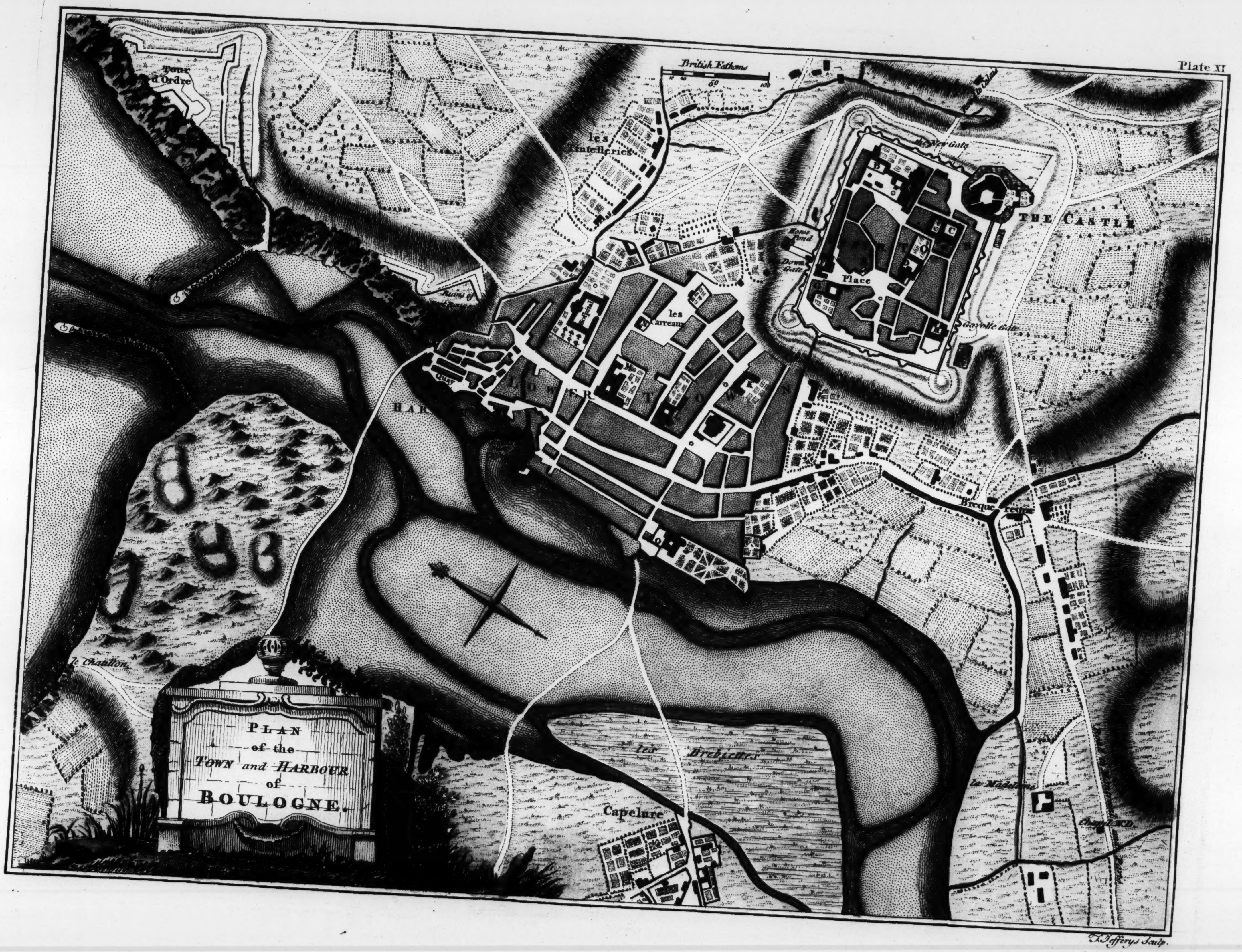
Tour d'Ordre
les Tintelleries
British Fathoms
10 20 50 100
Road to Calais
the New Gate
THE CASTLE
Horse Pond
Down Gate
Place
Gayolle Gate
les Carreaux
Hospital
Quay
LOWER TOWN
HAR
Ruins of
le Chatillon
les Brebiettes
Capelure
Breque recque
la Madelaine
Chapel N.D.

PLAN
of the
TOWN and HARBOUR
of
BOULOGNE.

T. Jefferys Sculp.

The [illegible] Library

Plate XII

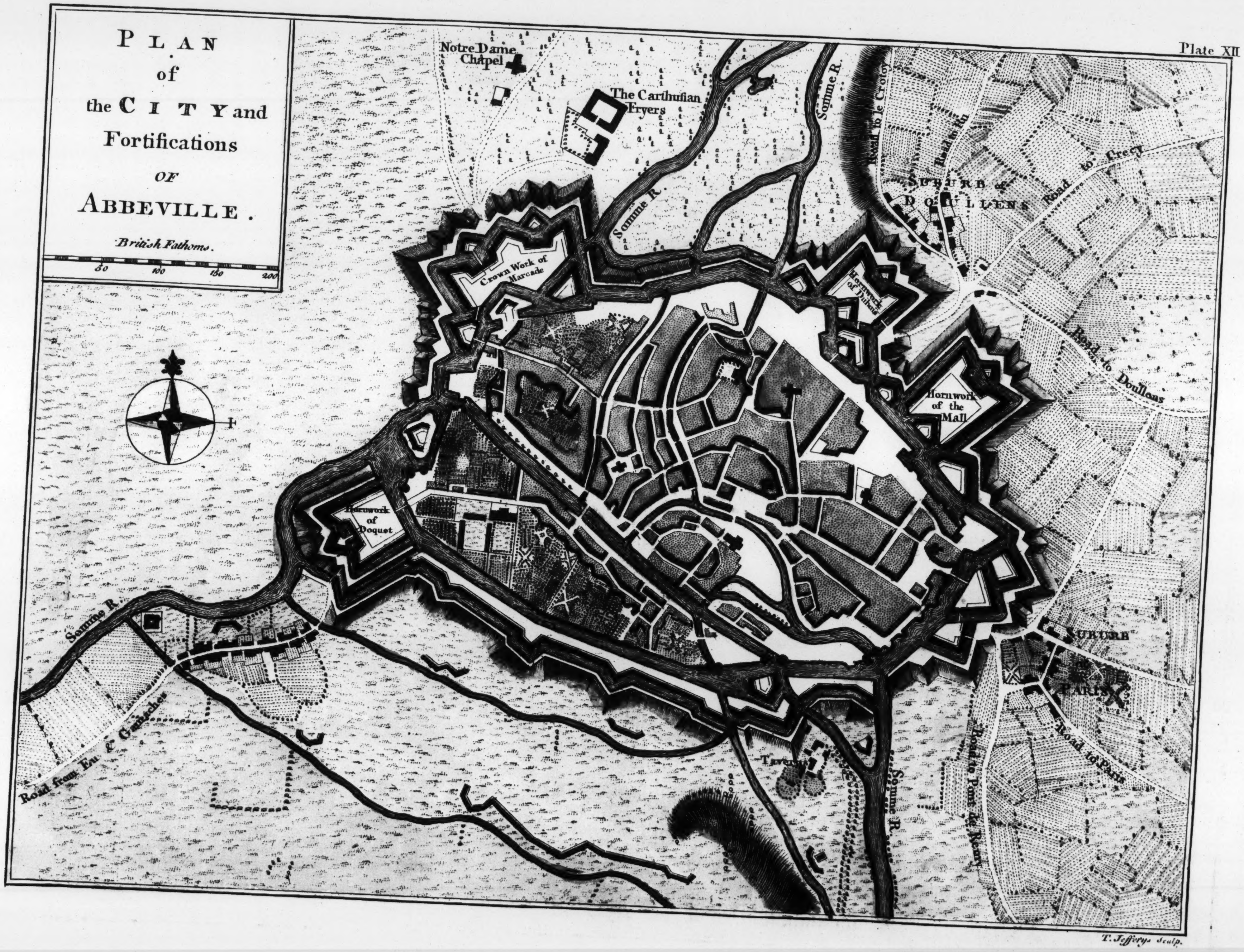

PLAN
of
the CITY and
Fortifications
OF
ABBEVILLE.

British Fathoms.
50
100
150
200
Notre Dame Chapel
The Carthusian Fryers
Somme R.
Somme R.
Road to le Crotoy
Road to Ru
SUBURB of DOULLENS
Road to Crecy
Crown Work of Marcade
Hornwork of Dubus
Hornwork of the Mall
Road to Doullens
Hornwork of Doquet
Somme R.
Road from Eu & Gamaches
SUBURB of PARIS
Road to Paris
Road to Pont de Remy
Somme R.
Taverns

T. Jefferys sculp.

Plate XIII

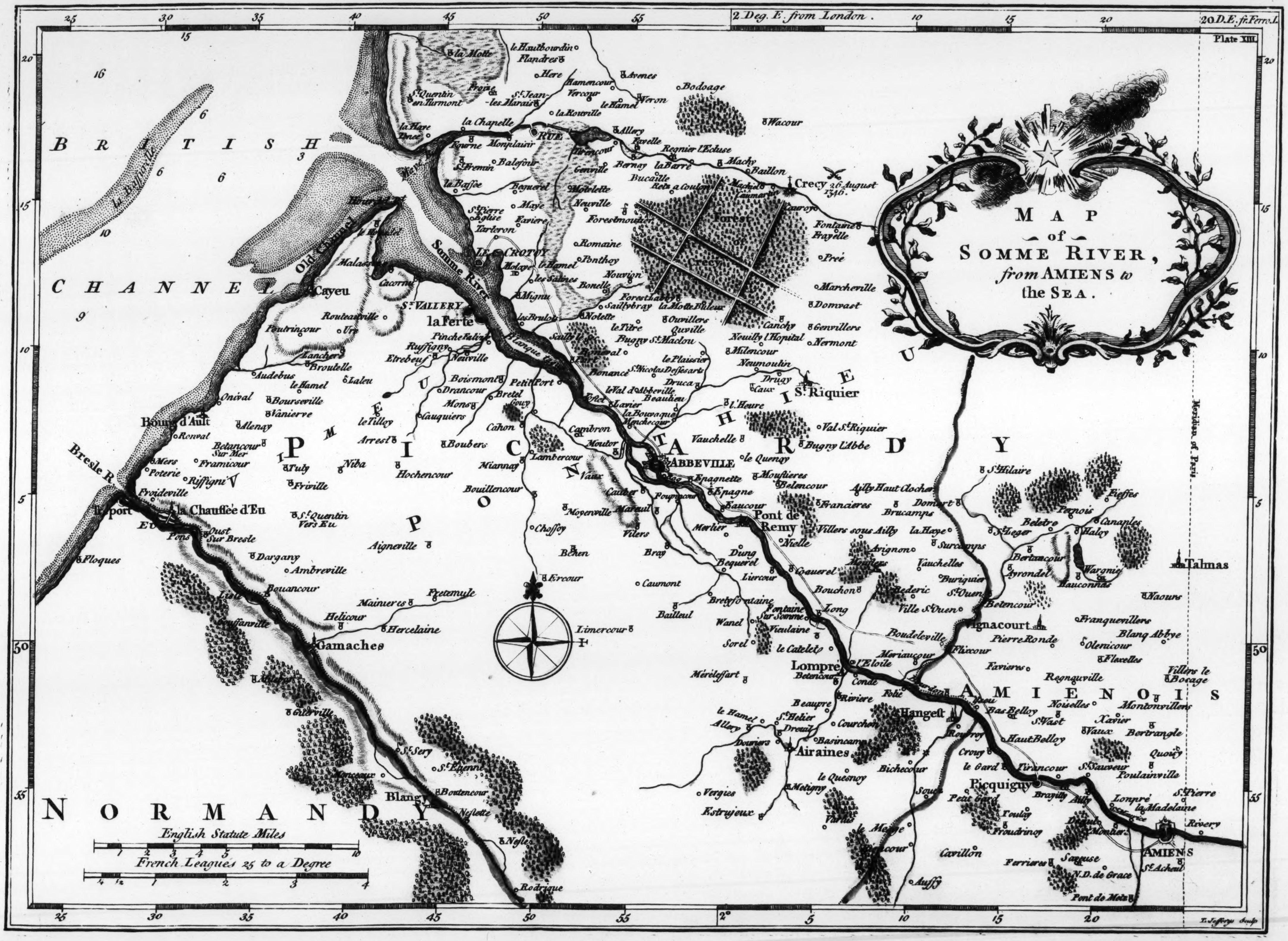

MAP of SOMME RIVER, from AMIENS to the SEA.

2 Deg. E. from London.
20 D.E. fr. Ferro I.
BRITISH CHANNEL
NORMANDY
PICARDY
PONTHIEU
VIMEU
AMIENOIS
Meridian of Paris
Crecy 26 August 1346.
ABBEVILLE
AMIENS
S.t VALERY
Le CROTOY
RUE
Cayeu
Old Channel
Somme River
Bresle R.
Treport
Eu
la Chaussée d'Eu
Bourg d'Ault
Gamaches
Blangy
Pont de Remy
S.t Riquier
Airaines
Hangest
Picquigny
Lompre
la Ferté
Talmas
Forest
Flandres
English Statute Miles
French Leagues 25 to a Degree
T. Jefferys sculp.

Plate XIV.

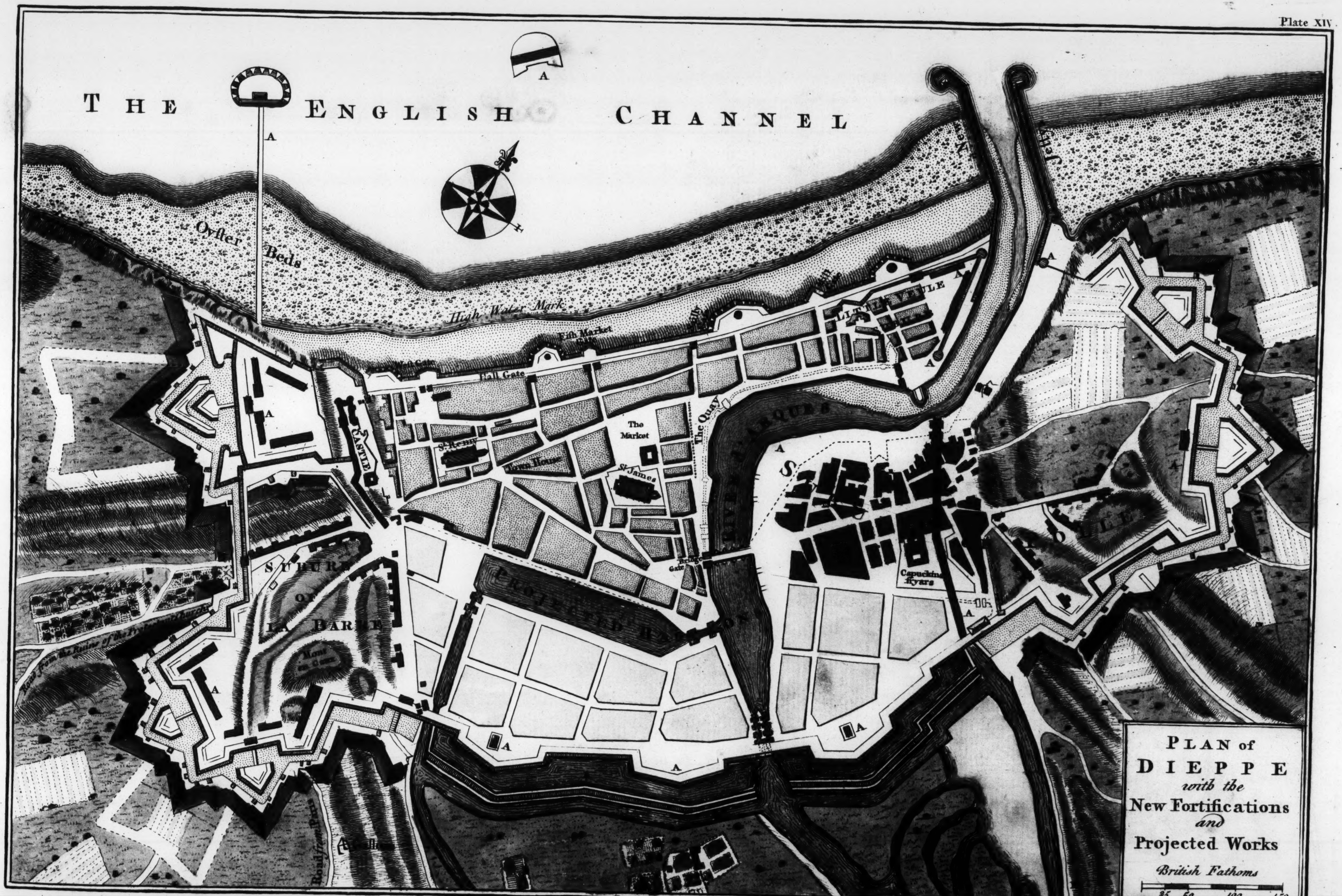
THE ENGLISH CHANNEL
Oyster Beds
High Water Mark
Fish Market Gate
Hall Gate
CASTLE
St. Remy
Town House
The Market
St. James
The Quay
Bridge Gate
LITTLE VEULE
RIVER d'ARQUES
POLLET
Capuckine Fryars
PROJECTED HARBOUR
SUBURB OF LA BARRE
Mont en Caux
Road from the Ruins of the Protestant Church
Road from Paris
Gallows
Jetty
A

PLAN of
DIEPPE
with the
New Fortifications
and
Projected Works

British Fathoms

25 50 100 150

T. Jefferys sculp.

Plate XV.

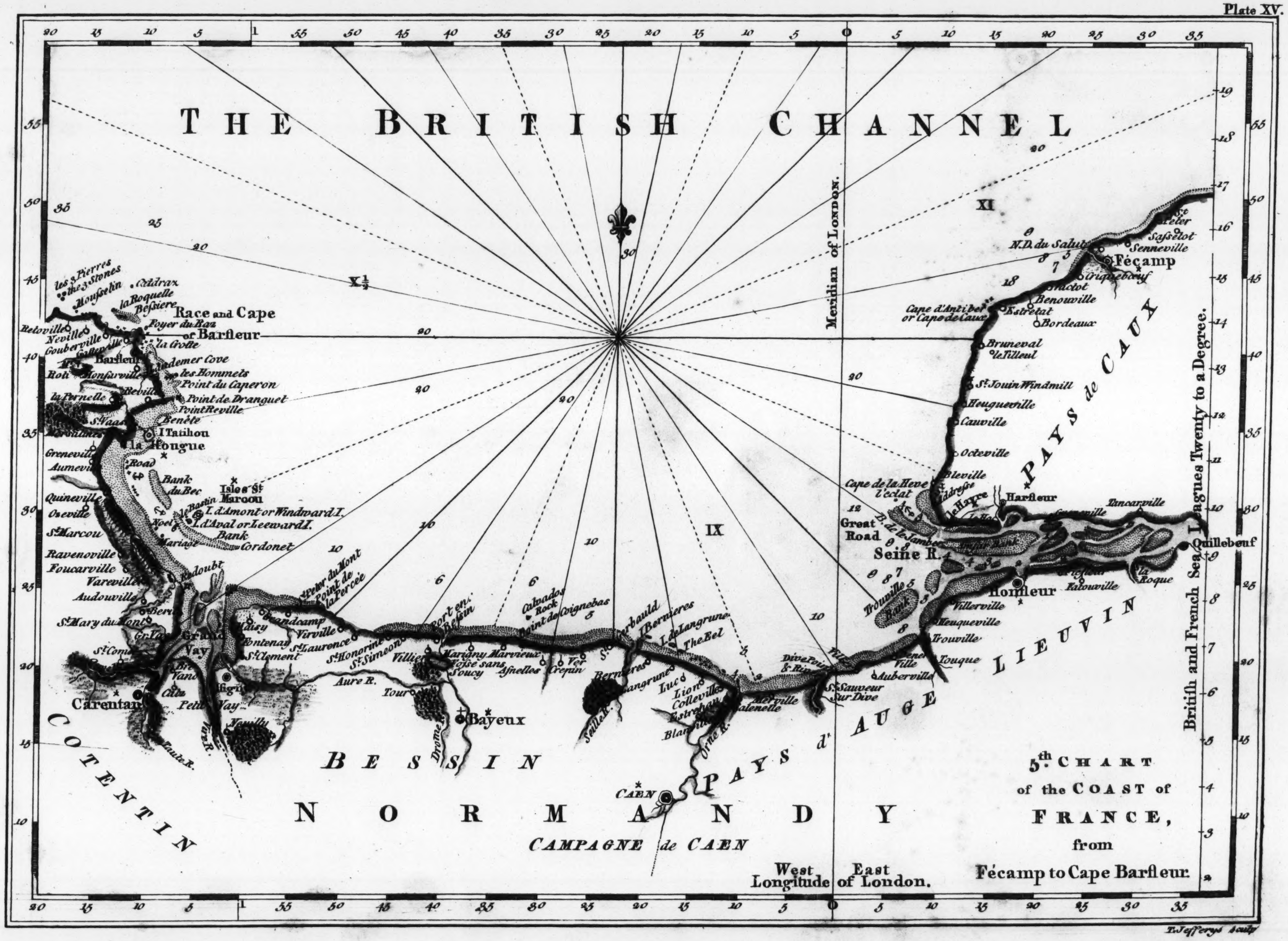

5th CHART of the COAST of FRANCE, from Fécamp to Cape Barfleur.

THE BRITISH CHANNEL
NORMANDY
COTENTIN
BESSIN
PAYS d' AUGE
LIEUVIN
PAYS de CAUX
CAMPAGNE de CAEN
Meridian of LONDON.
British and French Sea Leagues Twenty to a Degree.
West Longitude of London. East
Race and Cape of Barfleur
Barfleur
la Hougue
I. Tatihou
Isles St. Marcou
I. d'Amont or Windward I.
I. d'Aval or Leeward I.
Bank du Bec
Cordonet Bank
Carentan
Grand Vay
Bayeux
CAEN
Fécamp
Senneville
N.D. du Salut
Cape d'Antiber or Cape de Caux
Benouville
Bordeaux
Bruneval
St. Jouin Windmill
Heuqueville
Cauville
Octeville
Cape de la Heve
Havre
Harfleur
Tancarville
Quillebeuf
Seine R.
Great Road
Honfleur
Villerville
Trouville
Touque
St. Sauveur sur Dive
Port en Bessin
Calvados Rock
Bernieres
Langrune
Lion
Colleville
Ouistreham
Orne R.
Aure R.
Dromme R.
Vire R.
Quineville
St. Marcou
Ravenoville
Foucarville
Audouville
St. Mary du Mont
Gouberville
Neville
Retoville
Montfarville
St. Vaast
Reville
la Pernelle
Point du Caperon
Point Reville
Isigny
Virville
St. Laurence
St. Honorine
Marigny
Vierville
Point de la Percee
T. Jefferys sculp.

The [illegible] Library

Plate XVI.

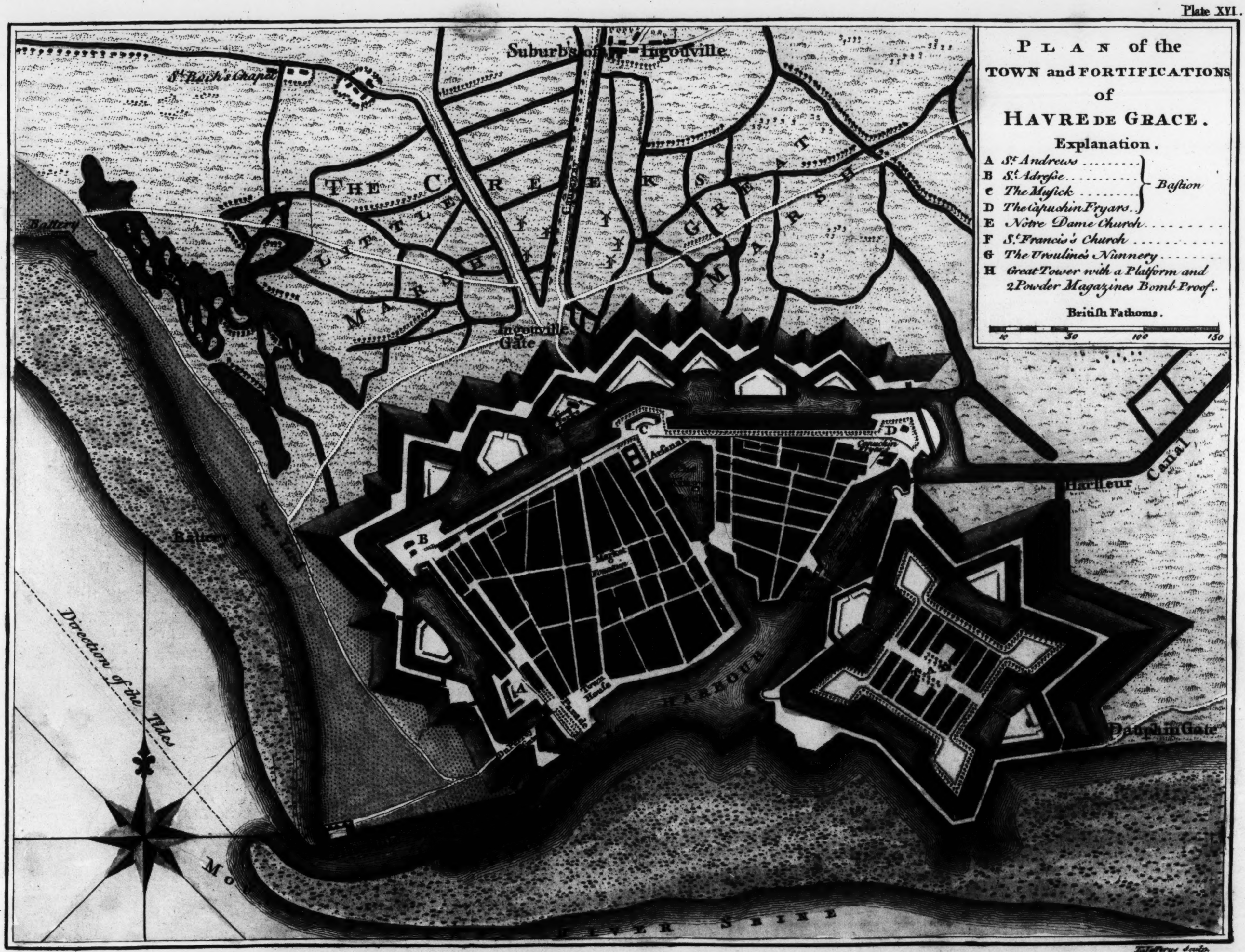

PLAN of the TOWN and FORTIFICATIONS of HAVRE DE GRACE.

Explanation.

A St. Andrews .... }
B St. Adreſse .... } Baſtion
C The Muſick .... }
D The Capuchin Fryars .. }
E Notre Dame Church ....
F St. Francis's Church ....
G The Urſuline's Nunnery ....
H Great Tower with a Platform and 2 Powder Magazines Bomb Proof ..

British Fathoms.

10
50
100
150
Suburb's of Ingouville
St. Roch's Chapel
THE CREEKS
LITTLE MARSH
GREAT MARSH
Causey
Battery
Battery
Ingouville Gate
C
Arsenal
D
Capuchin Fryars
B
Market Fountain
A
Town House
Harbour
Harfleur Canal
Dauphin Gate
Direction of the Tides
Mole
RIVER SEINE

T. Jefferys sculp.

The Grosvenor Library

Plate XVII

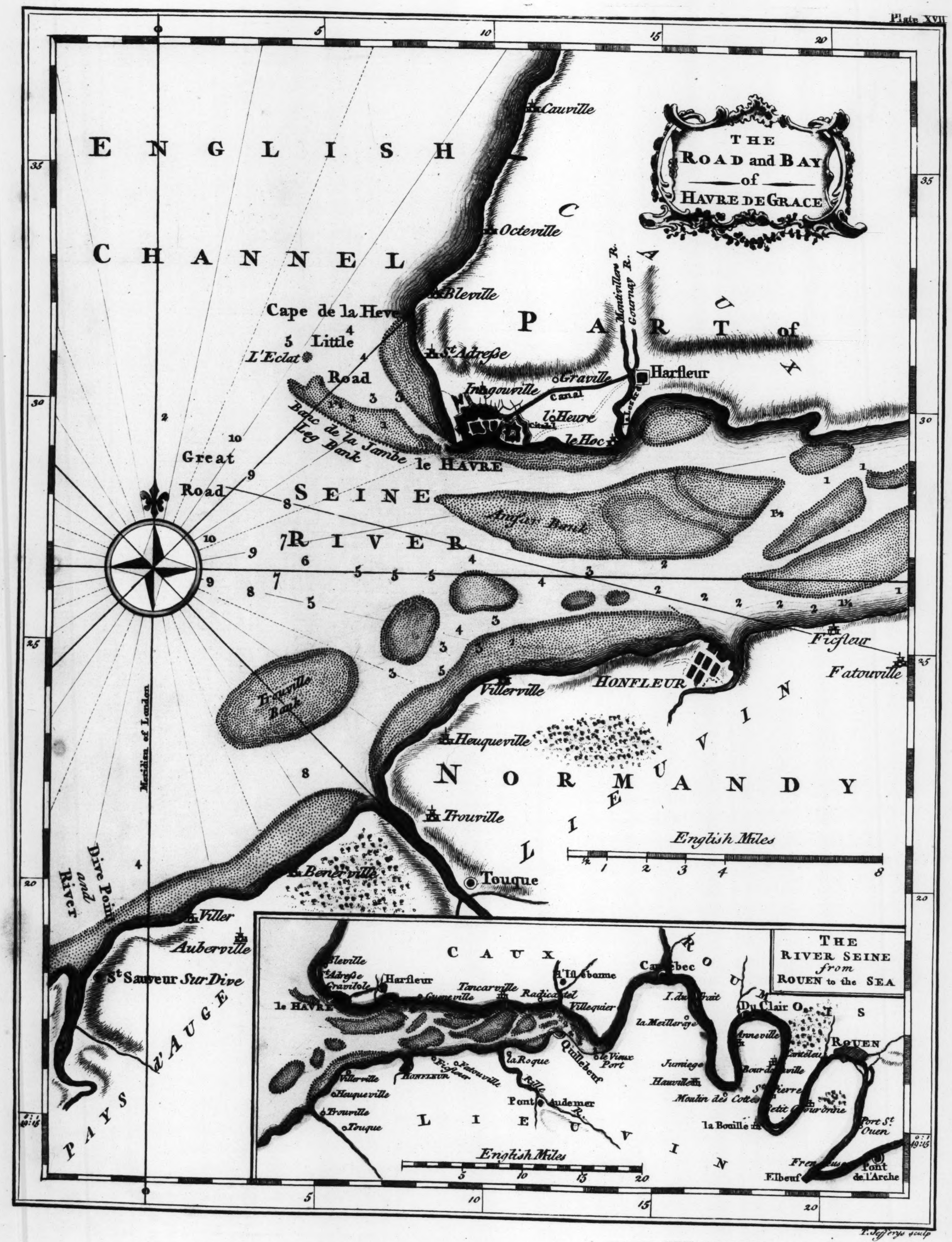

THE ROAD and BAY of HAVRE DE GRACE

ENGLISH CHANNEL
PART of CAUX
NORMANDY
LIEUVIN
PAYS d'AUGE
SEINE RIVER
Cape de la Heve
Little Road
L'Eclat
Great Road
Banc de la Jambe
Leg Bank
Ambfar Bank
Trouville Bank
le HAVRE
Ingouville
Gravillle
St. Adreſse
Bleville
Octeville
Cauville
Harfleur
Montivillers R.
Gournay R.
Canal
l'Heure
le Hoc
Honfleur
Fisfleur
Fatouville
Villerville
Heuqueville
Trouville
Touque
Beneville
Viller
Auberville
St. Sauveur Sur Dive
Dive Point and River
Meridian of London
English Miles
½ 1 2 3 4 8
THE RIVER SEINE from ROUEN to the SEA
CAUX
ROUMOIS
LIEUVIN
le HAVRE
Bleville
St. Adreſse
Gravilole
Harfleur
Gurneville
Tancarville
l'Ill ebonne
Radicatel
Villequier
Caudebec
I. du Trait
la Meilleraye
Du Clair
Anneville
Canteleu
ROUEN
Bourdeville
St. Pierre
Petit Couronne
Moulin des Cottes
Jumiege
Hauville
la Bouille
Port St. Ouen
Freneuse
Elbeuf
Pont de l'Arche
le Vieux Port
Quillebeuf
la Roque
Rille R.
Pont Audemer
Fisfleur
Fatouville
Honfleur
Villerville
Heuqueville
Trouville
Touque
English Miles
5 10 15 20
0 : 1
49 : 15

T. Jefferys sculp

[illegible]

Plate XVIII.

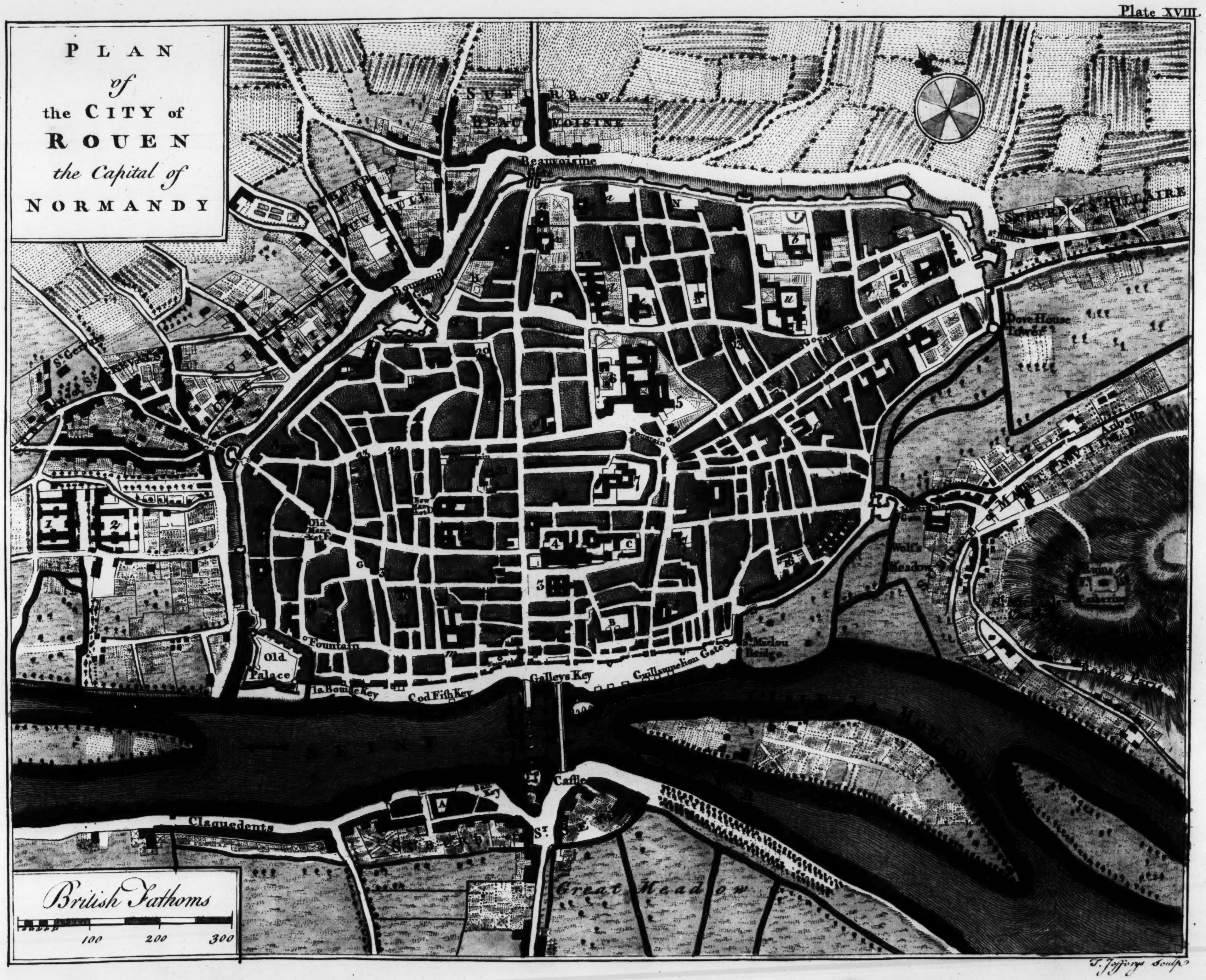
PLAN
of
the CITY of
ROUEN
the Capital of
NORMANDY
Suburb of Beauvoisine
Beauvoisine Gate
Bouvreuil Gate
Suburb of Bouvreuil
Suburb of Cauchoise
St. Gervais
Cauchoise Gate
Suburb of St. Hilaire
St. Hilaire Gate
Robec R.
Dove House Tower
Aubette R.
Suburb of Martinville
Martinville Gate
Wolf's Meadow
St. Michael's Church
Ruins of St. Catherine
Old Market
Fountain
Old Palace
la Bourse Key
Cod Fish Key
Galleys Key
Guillaumelion Gate
St. Maclou Bridge
Seine
Castle
Claquedents
Suburb of St. Sever
Great Meadow
British Fathoms
100
200
300

T. Jefferys Sculp.

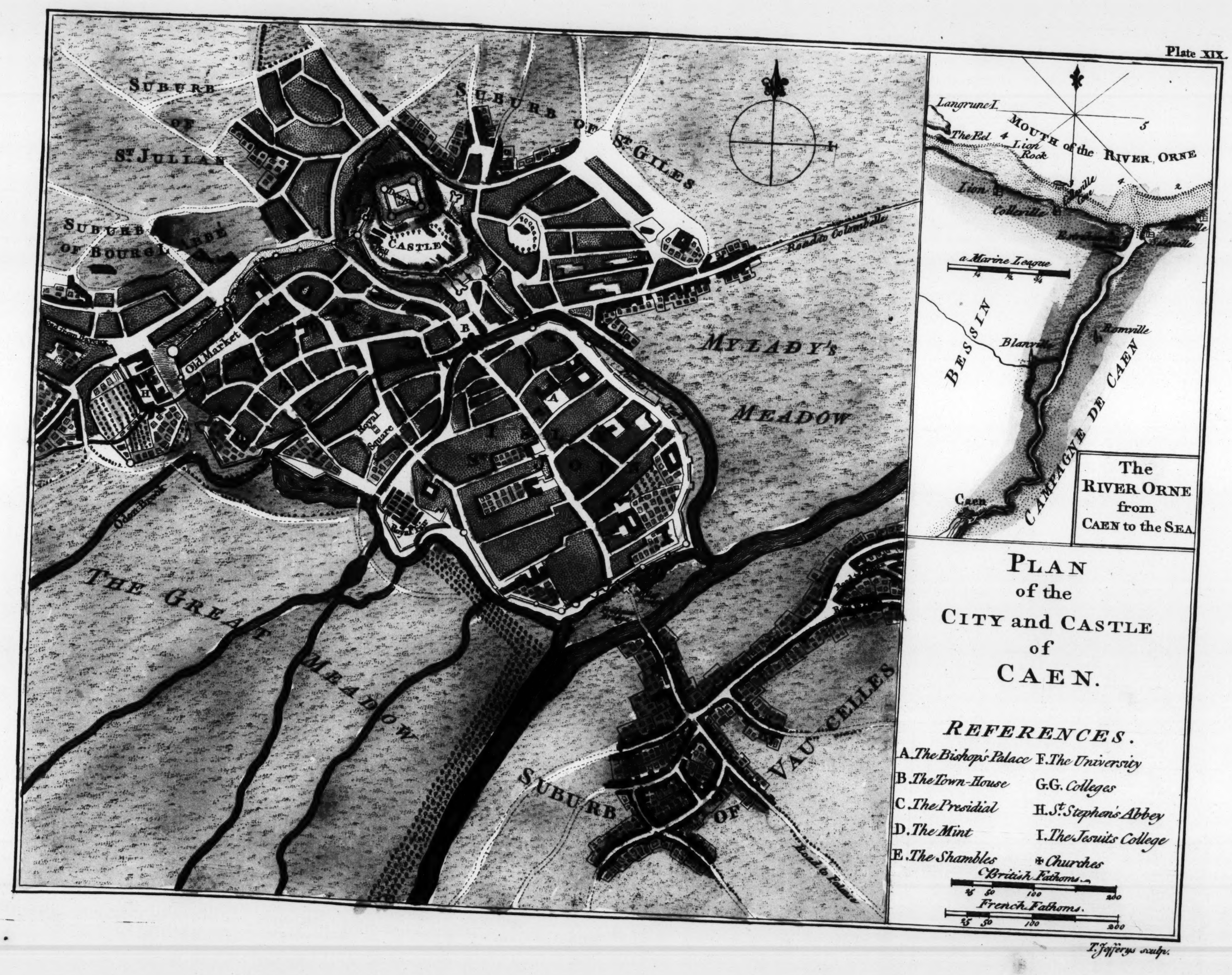
SUBURB OF ST. JULIAN
SUBURB OF ST. GILES
SUBURB OF BOURG L'ABBE
CASTLE
Old Market
Royal Square
B
Road to Colombelle
MYLADY'S MEADOW
THE GREAT MEADOW
SUBURB OF VAUCELLES
Road to Falaise
Langrune I.
The Eel
4
Lion Rock
MOUTH of the RIVER ORNE
5
3
4
2
Lion
Collerille
a Marine League
¼
½
¾
BESSIN
Blanville
Ranville
CAMPAGNE DE CAEN
Caen
The RIVER ORNE from CAEN to the SEA

PLAN
of the
CITY and CASTLE
of
CAEN.

REFERENCES.

A. *The Bishop's Palace*	F. *The University*
B. *The Town-House*	G.G. *Colleges*
C. *The Presidial*	H. *St. Stephen's Abbey*
D. *The Mint*	I. *The Jesuits College*
E. *The Shambles*	✠ *Churches*

British Fathoms.
25 50 100 200

French Fathoms.
25 50 100 200

T. Jefferys sculp.

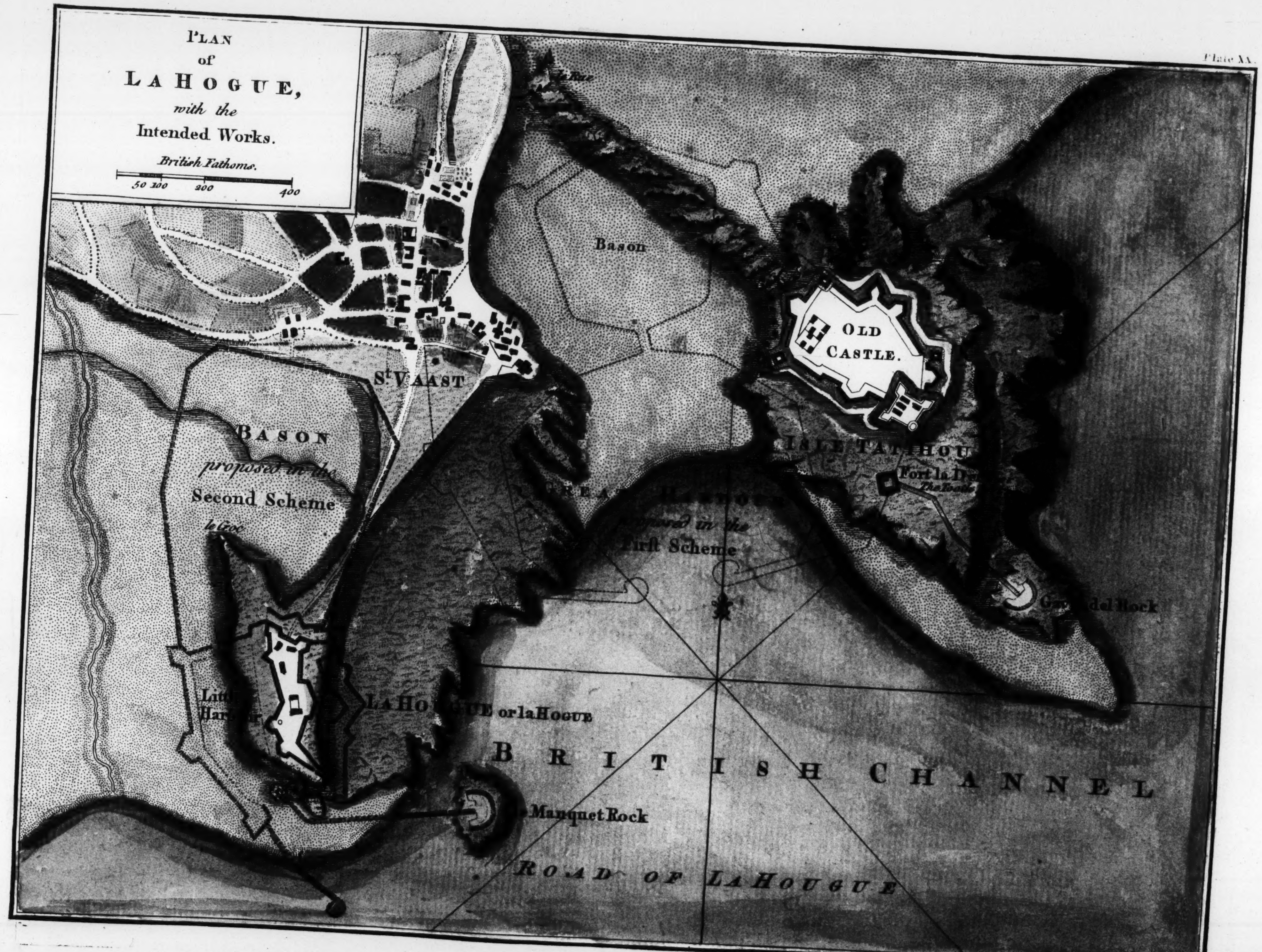

PLAN
of
LA HOGUE,
with the
Intended Works.

British Fathoms.
50 100 200 400
le Rue
Bason
OLD CASTLE.
St. VAAST
BASON
proposed in the
Second Scheme
le Goc
GREAT HARBOUR
proposed in the
First Scheme
ISLE TATIHOU
Fort la D
The Tooth
Gavendel Rock
Little Harbour
LA HOGUE or la HOGUE
BRITISH CHANNEL
Manquet Rock
ROAD OF LA HOGUE

T. Jefferys sculp.

[illegible]

Plate XXI.

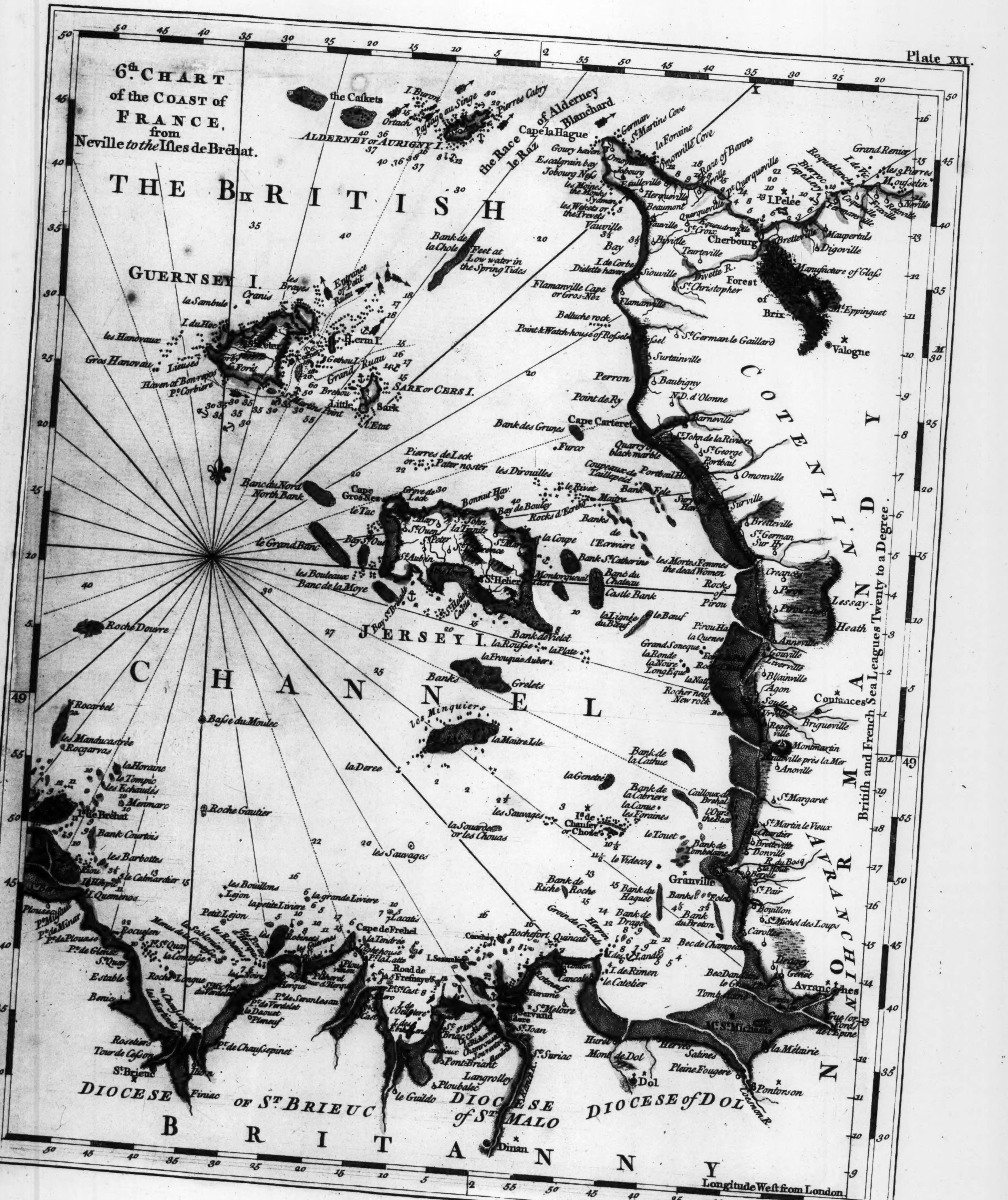

6th. CHART of the COAST of FRANCE, from Neville *to the* Isles de Brehat.

THE BRITISH CHANNEL
GUERNSEY I.
ALDERNEY or AURIGNY I.
the Caskets
SARK or CERS I.
Herm I.
JERSEY I.
les Minquiers
Cape la Hague
the Race of Alderney
le Raz Blanchard
Cherbourg
Valogne
COTENTIN
NORMANDY
AVRANCHIN
Coutances
Granville
Avranches
Mt. St. Michael
Dol
Pontorson
Dinan
St. Brieuc
I. de Brehat
DIOCESE OF St. BRIEUC
DIOCESE of St. MALO
DIOCESE of DOL
BRITANNY
British and French Sea Leagues Twenty to a Degree
Longitude West from London

T. Jefferys sculp.

B [illegible] L

Plate XXII.

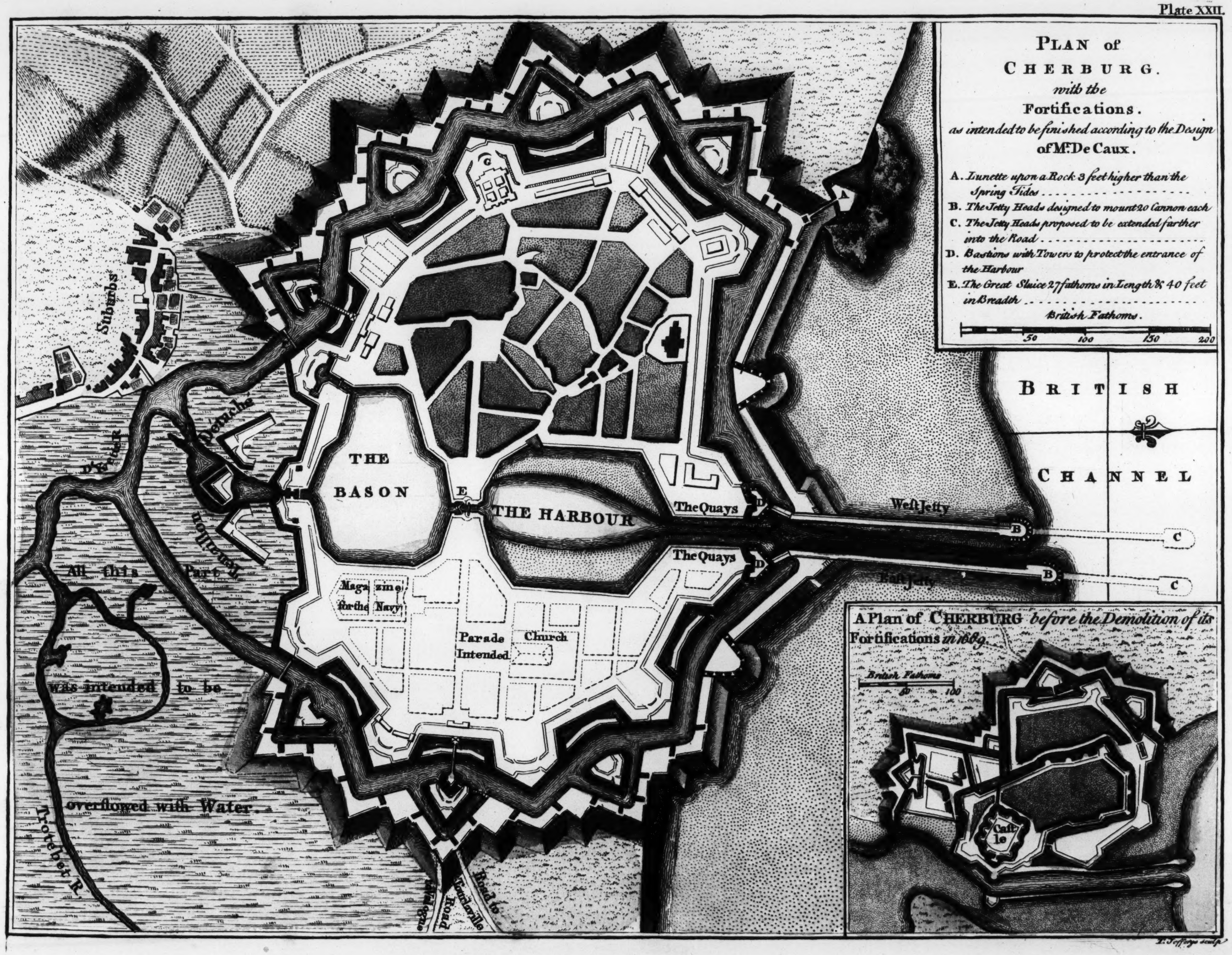

PLAN of CHERBURG.

with the

Fortifications.

as intended to be finished according to the Design

of Mr. De Caux.

A. *Lunette upon a Rock 3 feet higher than the Spring Tides*

B. *The Jetty Heads designed to mount 20 Cannon each*

C. *The Jetty Heads proposed to be extended farther into the Road*

D. *Bastions with Towers to protect the entrance of the Harbour*

E. *The Great Sluice 27 fathoms in Length & 40 feet in Breadth*

British Fathoms.

A Plan of CHERBURG *before the Demolition of its* Fortifications *in 1689.*

T. Jefferys sculp.

50
100
150
200
BRITISH
CHANNEL
West Jetty
East Jetty
B
C
D
E
A
G
THE BASON
THE HARBOUR
The Quays
The Quays
Magazine for the Navy
Parade Intended
Church
Suburbs
Detaché
Ravallion
D'Aitter R.
All this Part was intended to be overflowed with Water
Trottebec R.
Road la Hague
Road to Tourlaville
British Fathoms
50
100
Castle

Plate XXIII.

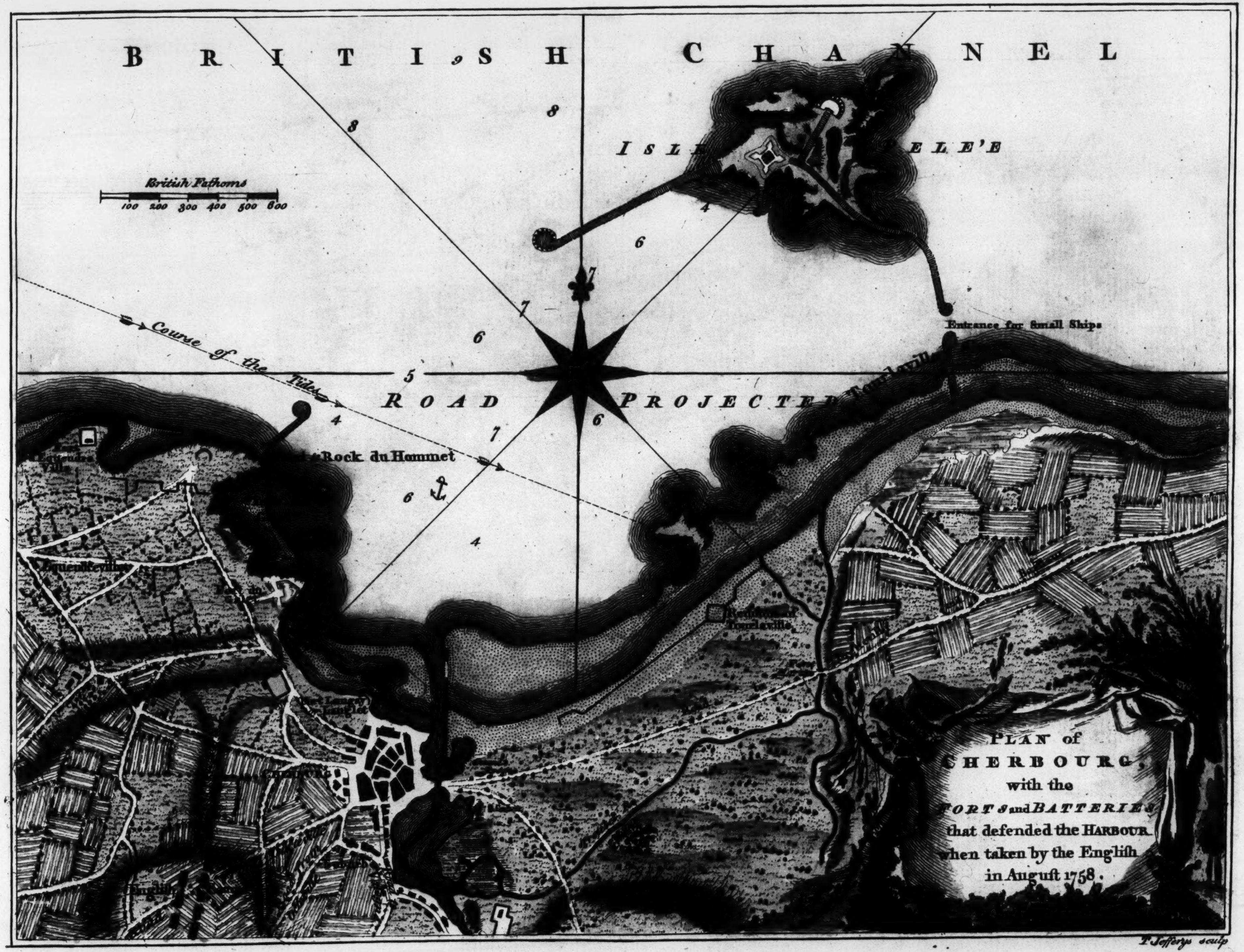
BRITISH CHANNEL
ISLE PELE'E
British Fathoms
100 200 300 400 500 600
8
8
7
7
6
6
5
4
4
6
6
7
4
Course of the Tides
ROAD PROJECTED
Rock du Hommet
Entrance for Small Ships
Tourlaville
Redoubt of Tourlaville
Equeurdreville

PLAN of
CHERBOURG,
with the
FORTS and BATTERIES
that defended the HARBOUR
when taken by the English
in Auguſt 1758.

T. Jefferys sculp

[illegible]

Plate XXIV.

PLANS and PROFILS of the Great Sluice at CHERBOURG,

before it was Demolished in 1758.

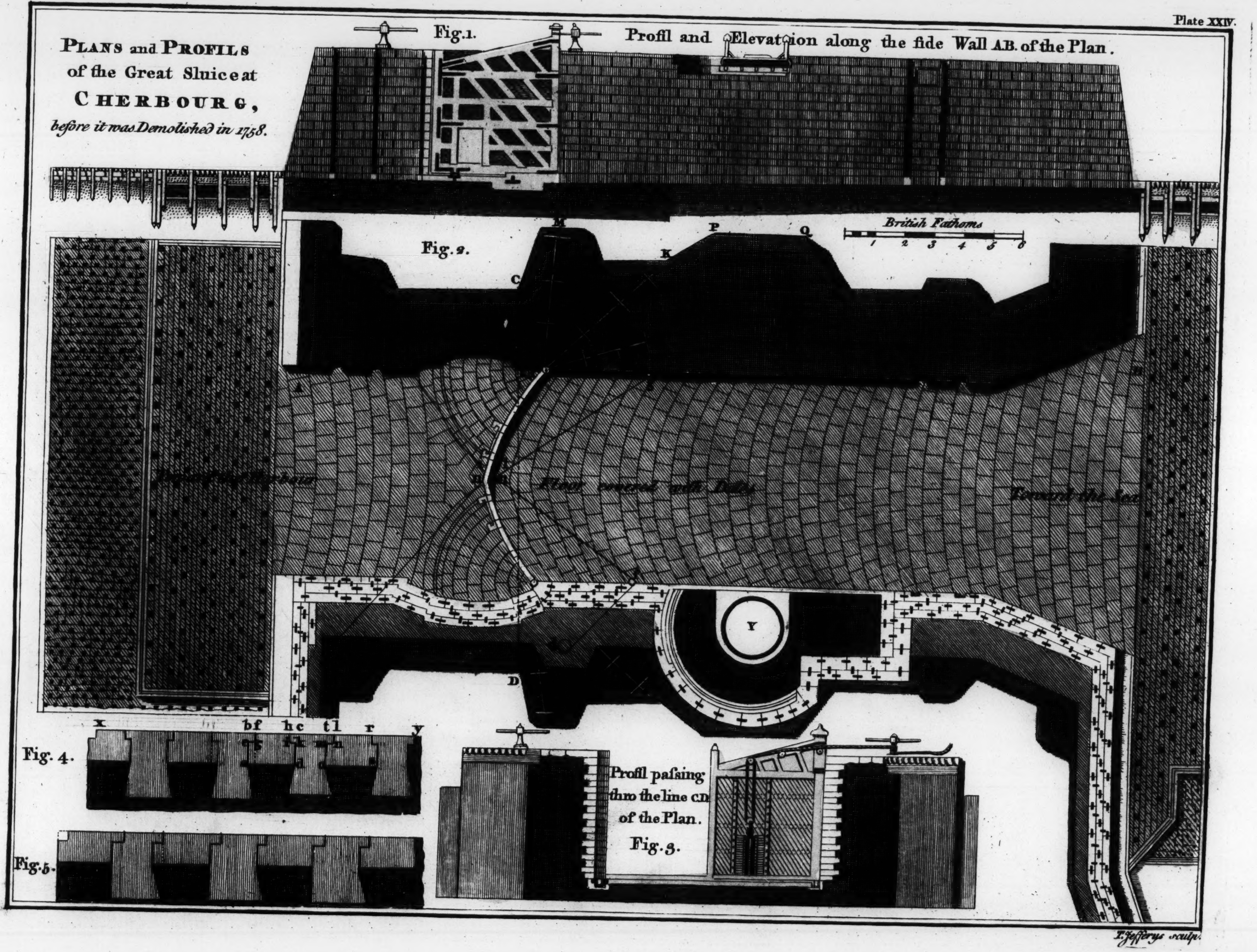
Fig. 1.
Profil and Elevation along the ſide Wall AB. of the Plan.
Fig. 2.
M
P
Q
K
C
British Fathoms
1 2 3 4 5 6
A
B
Floor covered with Dalls
Toward the Sea
Y
D
x
bf
hc
tl
r
y
Fig. 4.
Fig. 5.
Profil paſsing thro the line CD. of the Plan.
Fig. 3.

T. Jefferys sculp.

B The Gerstein Library L

Plate XXV.

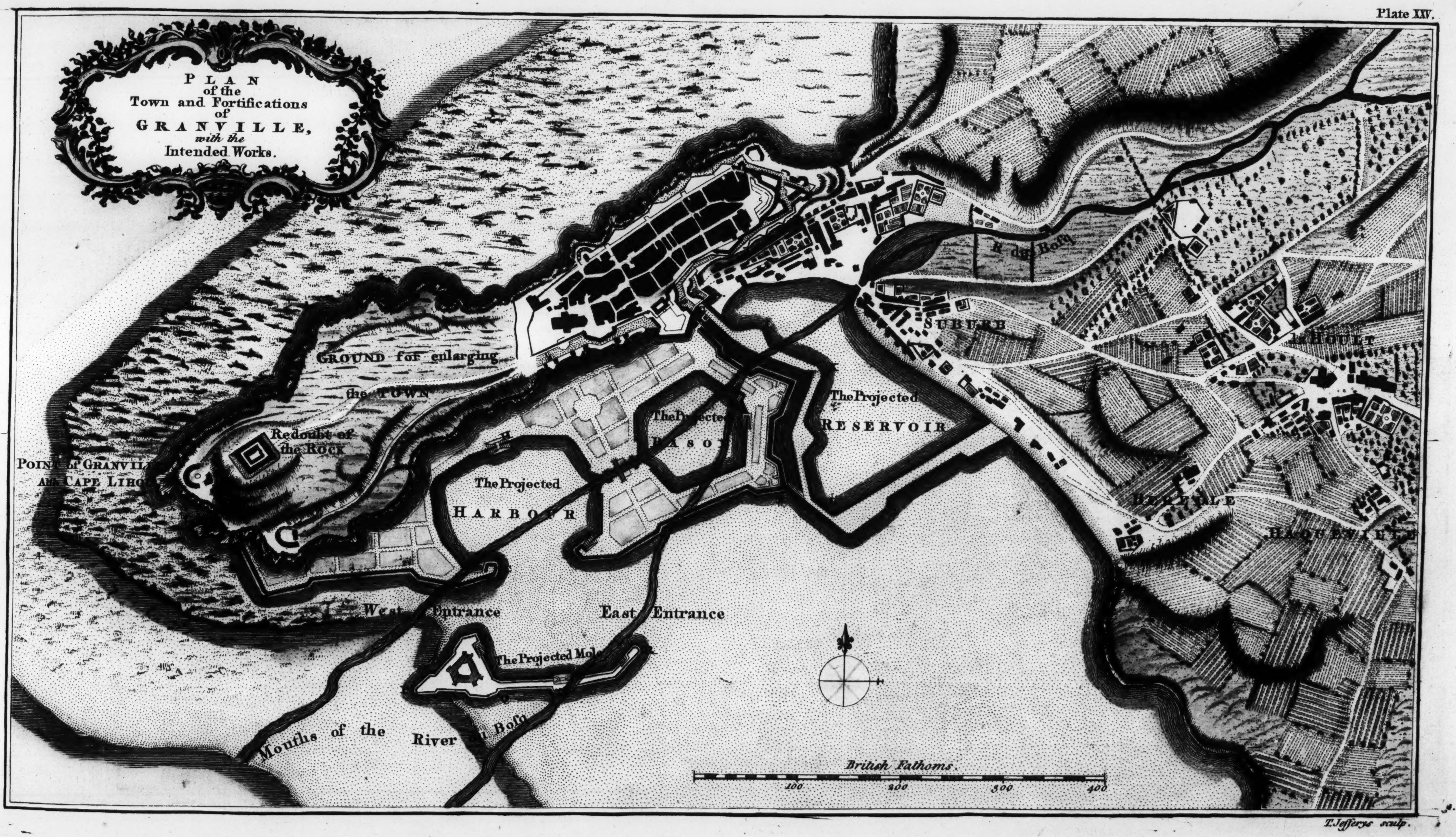
PLAN
of the
Town and Fortifications
of
GRANVILLE,
with the
Intended Works.
GROUND for enlarging
the TOWN
Redoubt of
the ROCK
POINT of GRANVIL
AND CAPE LIHO
The Projected
HARBOUR
The Projected
BASON
The Projected
RESERVOIR
SUBURB
R du Boſq
le HOULT
BREVILLE
HAQUEVILLE
West Entrance
East Entrance
The Projected Mole
Mouths of the River du Boſq
British Fathoms
100
200
300
400

T. Jefferys sculp.

Plate XXVI.

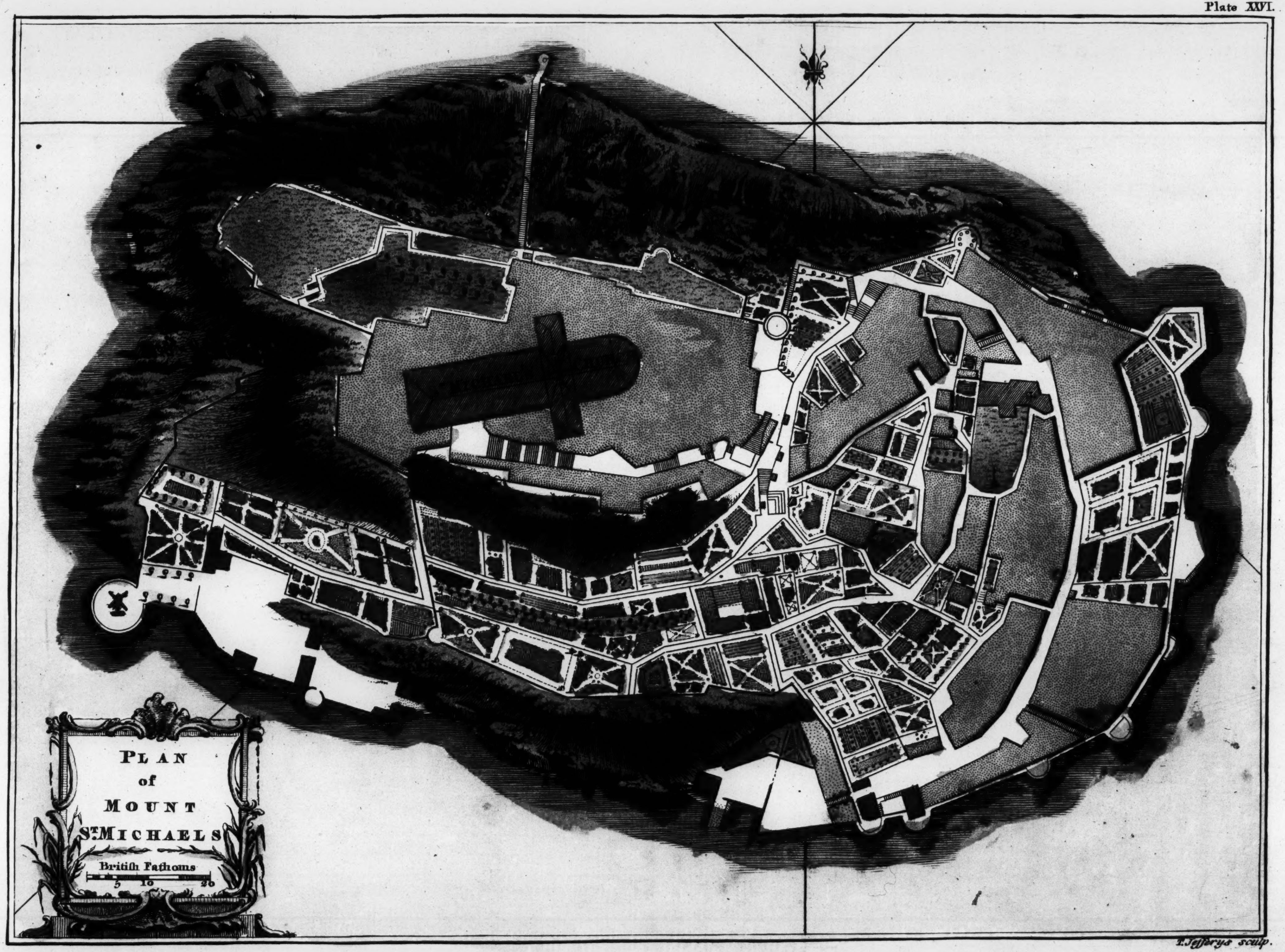
PLAN
of
MOUNT
S.T MICHAELS
British Fathoms
5
10
20

T. Jefferys sculp.

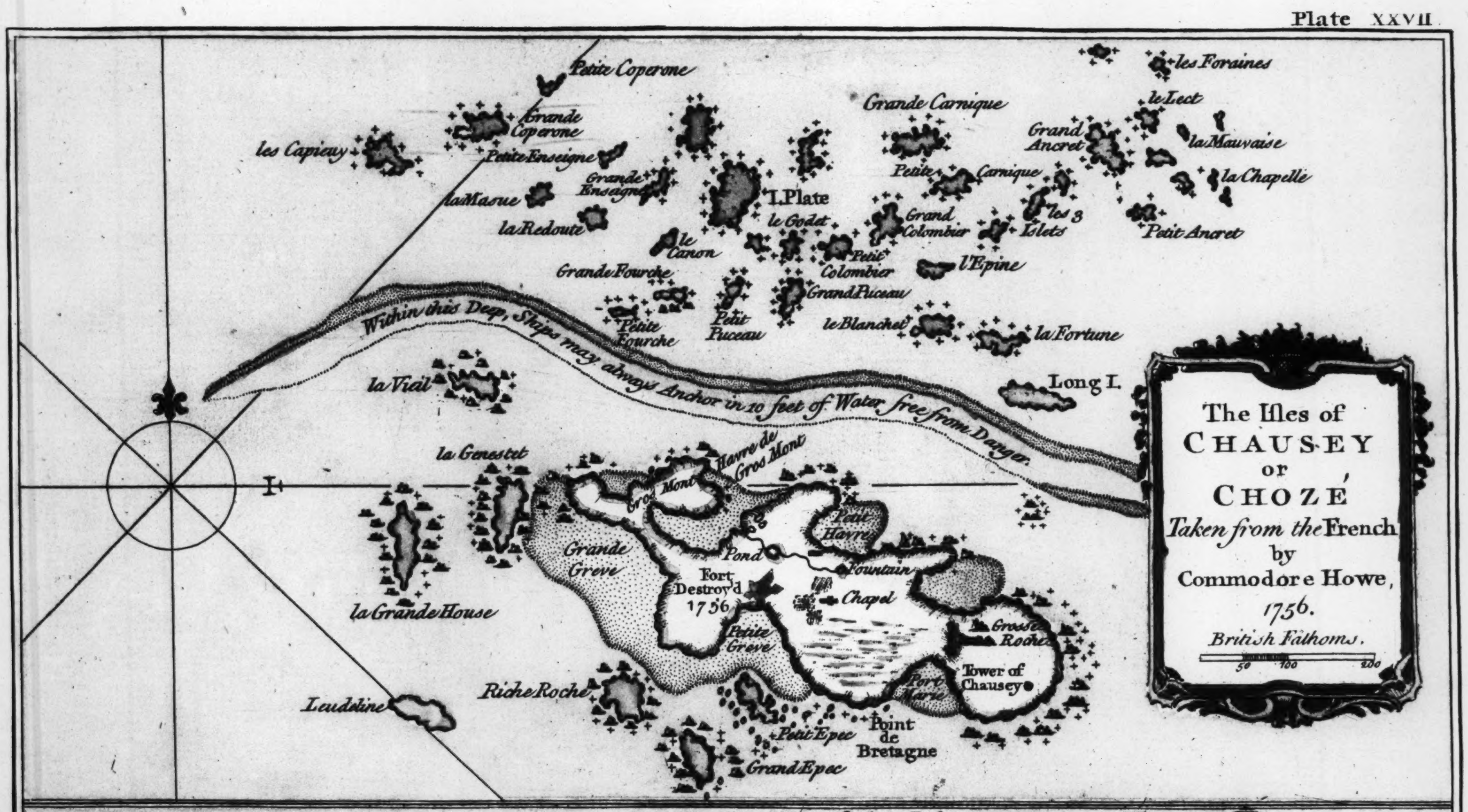

The Iſles of
CHAUSEY
or
CHOZÉ
Taken from the French
by
Commodore Howe,
1756.

British Fathoms.
50
100
200
Petite Coperone
Grande Coperone
les Capieuy
Petite Enseigne
Grande Ensaigne
la Masue
la Redoute
le Canon
Grande Fourche
Petite Fourche
Petit Puceau
I. Plate
le Godet
Petit Colombier
Grand Colombier
Grand Puceau
le Blanchet
Grande Carnique
Petite Carnique
les 3 Islets
l'Epine
la Fortune
Grand Ancret
le Lect
les Foraines
la Mauvaise
la Chapelle
Petit Ancret
Long I.
Within this Deep, Ships may always Anchor in 10 feet of Water free from Danger.
la Vial
la Genestet
la Grande House
Leudeline
Riche Roche
Havre de Gros Mont
Gros Mont
Grande Greve
Pond
Fort Destroy'd 1756
Petite Greve
Fountain
Petit Havre
Chapel
Grosse Roche
Tower of Chausey
Port Marie
Petit Epec
Grand Epec
Point de Bretagne

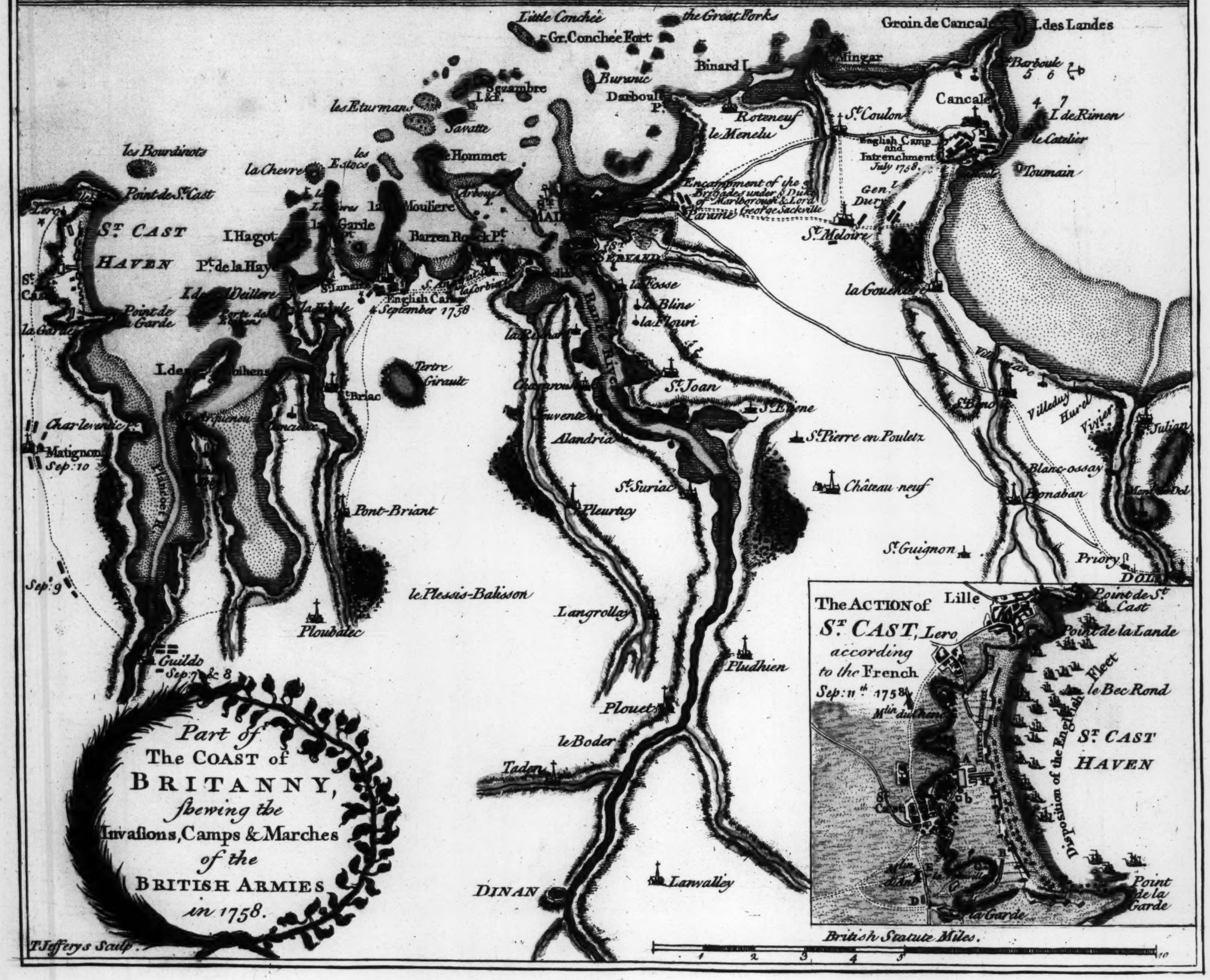

Part of
The COAST of
BRITANNY,
ſhewing the
Invaſions, Camps & Marches
of the
BRITISH ARMIES
in 1758.

Little Conchée
Gr. Conchée Fort
the Great Forks
Groin de Cancale
I. des Landes
Binard I.
Mingar
Buranic
Darboull P.
Sezambre I.&F.
les Eturmans
Savatte
le Hommet
les Estocs
la Chevre
les Bourdinots
Point de St. Cast
Lero
St. CAST HAVEN
I. Hagot
Pt. de la Hay
la Mouliere
la Garde
Barren Rock Pt.
Arbouye I.
St. Lunaire
English Camp 4 September 1758
la Corbiere
Point de la Garde
la Garde
St. Cast
I. de Deillere
St. Briac
Tertre Girault
I. des Ebihens
Charleventic
Matignon Sep: 10
Sep: 9
Plancoet R.
Pont-Briant
le Plessis-Balisson
Ploubalec
Guildo Sep: 7 & 8
St. Servand
Rance Riv.
la Fosse
la Bline
la Flouri
St. Joan
St. Etiene
Alandria
St. Suriac
Pleurtuy
Langrollay
Pludhien
Plouet
le Boder
Taden
DINAN
Lanvalley
Roteneuf
le Menelu
St. Coulon
Cancale
St. Barboule
5 6
4 7
I. de Rimen
le Catelier
Toumain
English Camp and Intrenchment July 1758.
Encampment of the 3 Brigades under ye Duke of Marlborough & Lord George Sackville
Paramé
Gen. l Dury
St. Meloire
la Gouenière
St. Pierre en Pouletz
Château-neuf
St. Guignon
Villeduy
Hurel
Vivier
St. Julian
Blanc-ossay
Bonaban
Mont de Dol
Priory
DOL
The ACTION of St. CAST, Lero according to the French Sep: 11th. 1758.
Lille
Point de St. Cast
Point de la Lande
le Bec Rond
Disposition of the English Fleet
St. CAST HAVEN
Mlin. du Chene
Intrenchment
St. Cast
Mlin. du Anet
Point de la Garde
la Garde
British Statute Miles.
1 2 3 4 5 10
T. Jefferys Sculp.

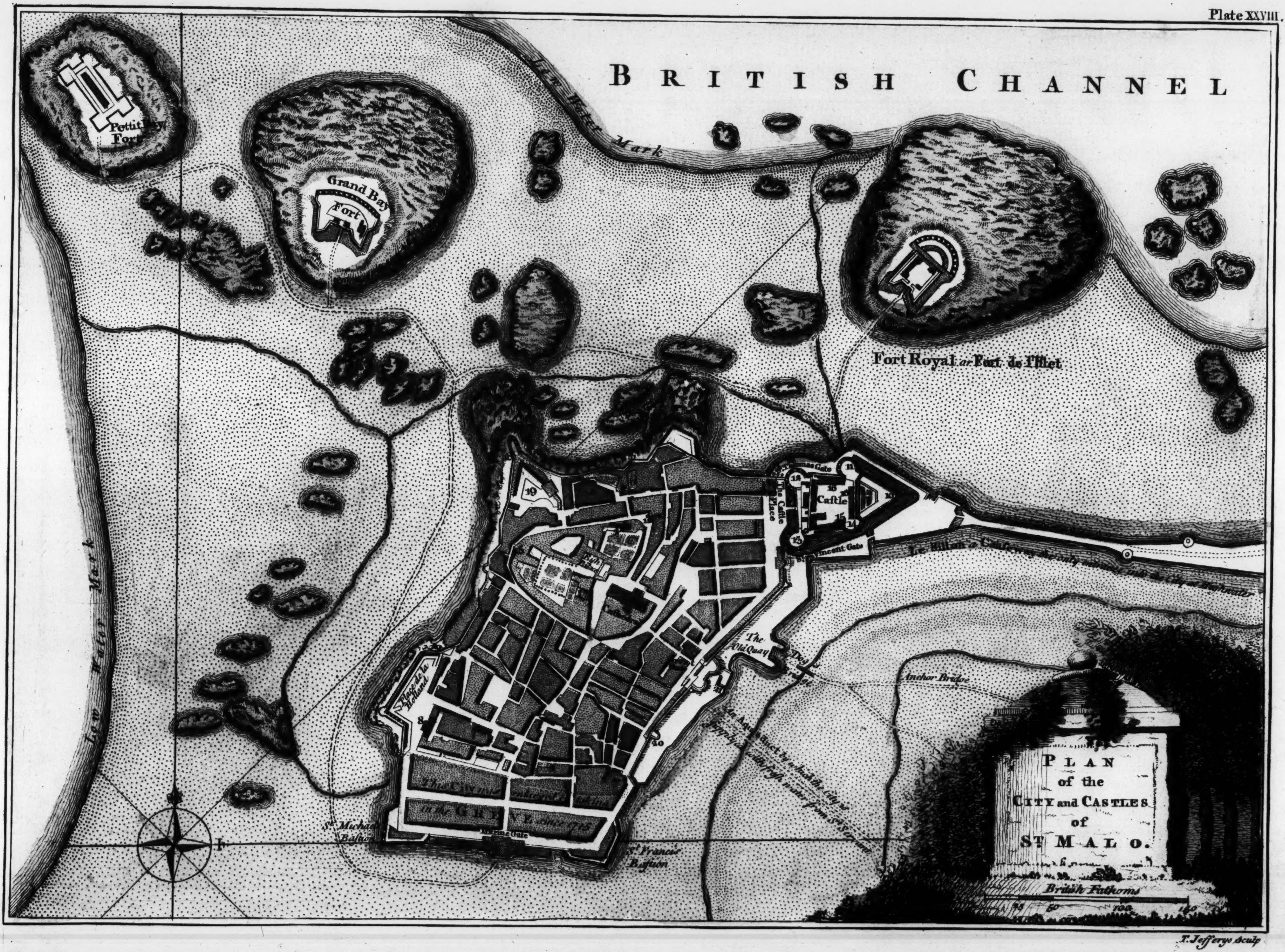

PLAN of the CITY and CASTLES of St MALO.

BRITISH CHANNEL
Pettit Bey Fort
Grand Bey Fort
Fort Royal or Fort de l'Islet
High Water Mark
Low Water Mark
St Thomas Gate
The Castle Place
Castle
St Vincent Gate
Le Sillon a Causeway the only entrance into the City at Highwater
The Old Quay
Dog Bridge
Anchor Bridge
An Aqueduct by which the City is supplyed with fresh water from St Servant
Place de la Holland
The Grand Palace
High Palace
The City burnt in the Greve since 1735
Marine Gate
St Michael Bastion
St Francis Bastion
British Fathoms
25
50
100
150
8
10
11
12
13
14
15
16
19
20

T. Jefferys sculp

B The [illegible] Library L

Plate XXIX.

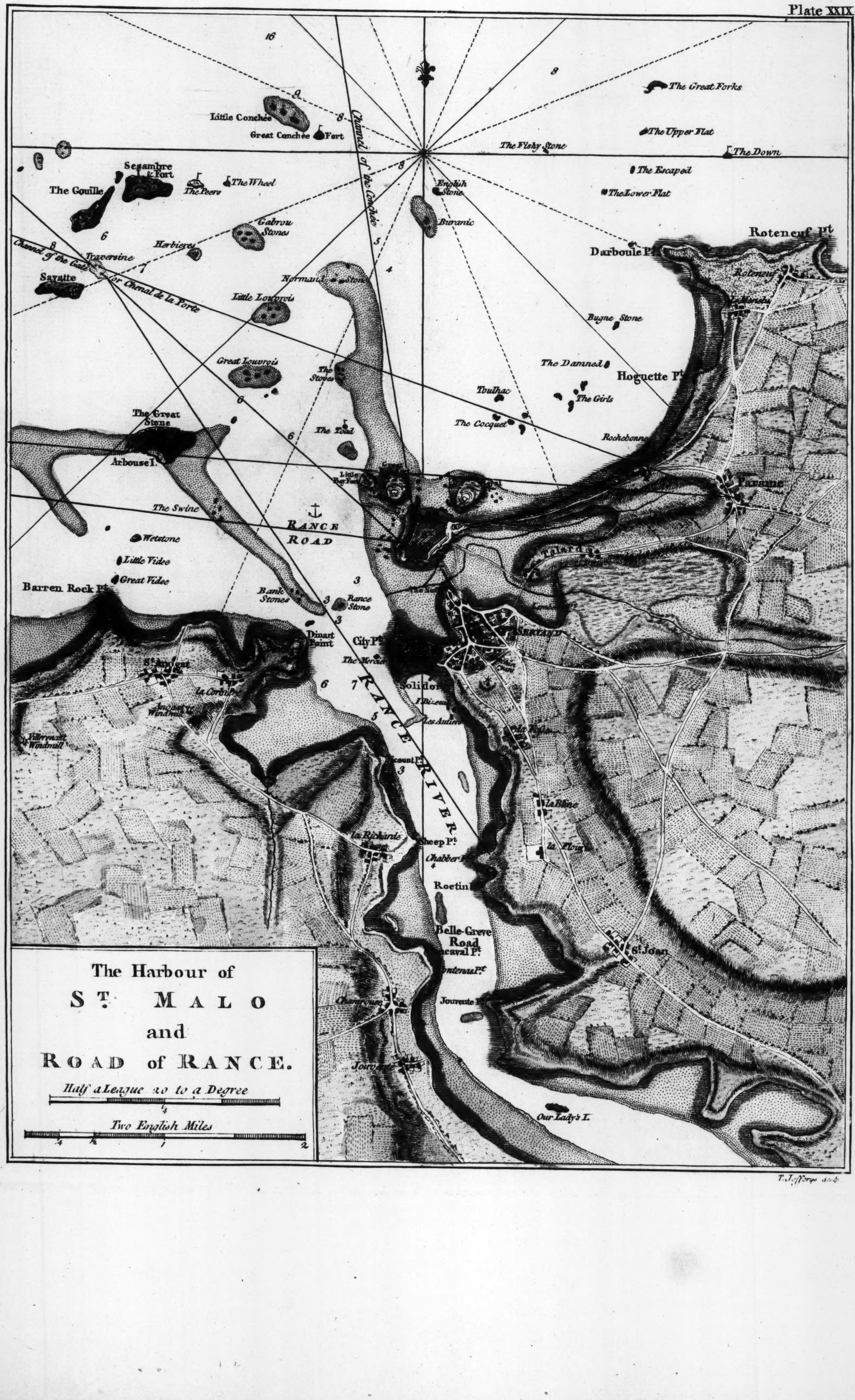

The Harbour of
ST. MALO
and
ROAD of RANCE.

Half a League 20 to a Degree
¼
Two English Miles
¼
½
1
2
16
9
8
8
8
6
8
7
5
4
6
6
3
3
3
6
7
5
3
4
Little Conchée
Great Conchée
Fort
Channel of the Conchée
Sezambre & Fort
The Gouille
The Peers
The Wheel
Gabrou Stones
Herbieres
Channel of the Gate
Traversine
or Chenal de la Porte
Sayatte
Normand Stone
Little Louvrois
Great Louvrois
The Stones
The Great Stone
Arbouse I.
The Toad
Little Bey Fort
The Swine
RANCE ROAD
Wetstone
Little Videe
Great Videe
Barren Rock Pt.
Bank Stones
Rance Stone
Dinart Point
City Pt.
The Mercier
St. Anogat
la Corbiere
Anogat Windmill
Villerenant Windmill
The Great Forks
The Upper Flat
The Fishy Stone
The Down
The Escaped
The Lower Flat
English Stone
Buranic
Roteneuf Pt.
Darboule Pt.
Roteneuf
Bugne Stone
The Damned
Hoguette Pt.
Toulhac
The Girls
The Cocquet
Rochebonne
Parame
Talards
SERVAND
Solidor
RANCE RIVER
I. Bizeux
Les Autiers
Vicount Pt.
la Bline
la Richarde
Sheep Pt.
Chabber Pt.
la Flouri
Roetin
Belle-Greve Road
Pt.
Pt.
St. Joan
Chamrouse
Jouvente Pt.
Jouvente
Our Lady's I.

T. Jefferys sculp.

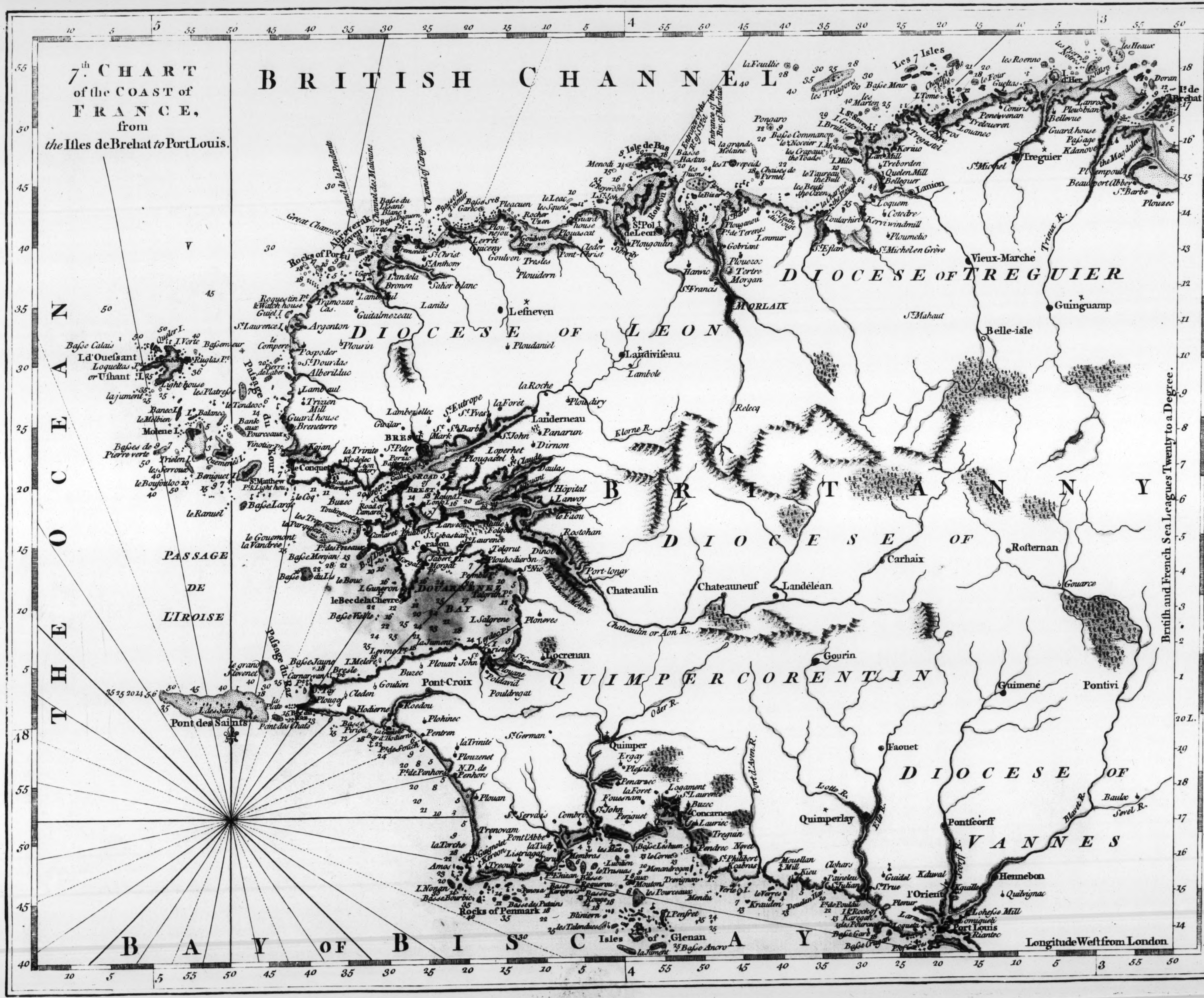
7th CHART of the COAST of FRANCE, from the Isles de Brehat to Port Louis.
BRITISH CHANNEL
THE OCEAN
BAY OF BISCAY
PASSAGE DE L'IROISE
Passage du Four
Passage du Raz
BRITANNY
DIOCESE OF LEON
DIOCESE OF TREGUIER
DIOCESE OF QUIMPERCORENTIN
DIOCESE OF VANNES
I.d'Ouessant or Ushant
Les 7 Isles
Isle de Bas
Id. de Brehat
Rocks of Porsal
Isles des Saints
Pont des Saints
Rocks of Penmark
Isles of Glenan
Douarnenez Bay
Brest
Road of Brest
le Conquet
Morlaix
St. Pol de Leon
Lanion
Treguier
Guinguamp
Belle-isle
Lesneven
Landiviseau
Landerneau
Chateaulin
Chateauneuf
Carhaix
Rosternan
Gourin
Guimené
Pontivi
Quimper
Concarneau
Quimperlay
Faouet
Pont-Croix
Pont l'Abbé
l'Orient
Port Louis
Hennebon
Pontscorff
Vieux-Marche
Locrenan
Audierne
Penmarck
British and French Sea Leagues Twenty to a Degree.
Longitude West from London

[illegible] Library

Plate XXXI.

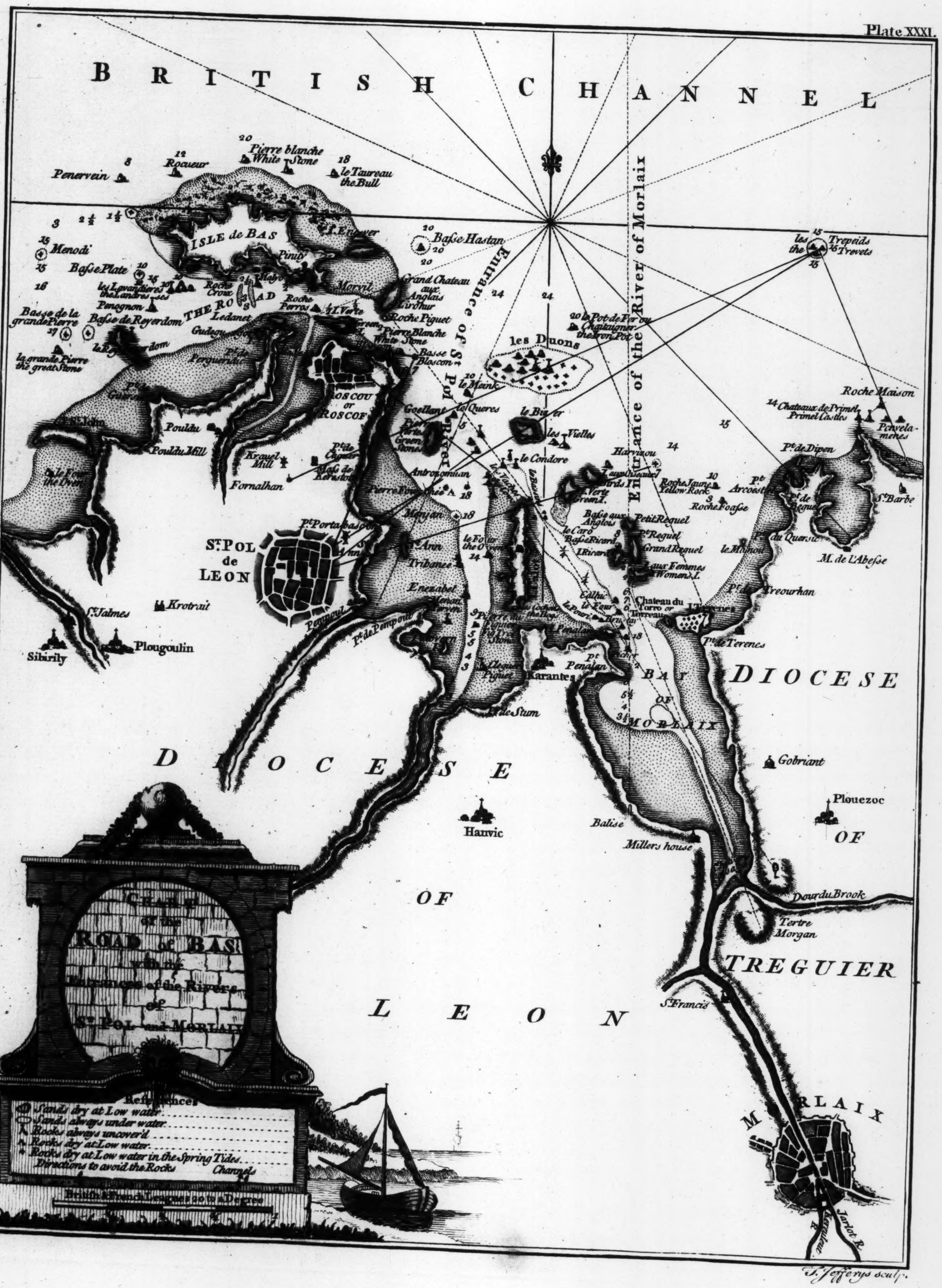
Chart of the ROAD of BAS with the Entrances of the Rivers of St. POL and MORLAIX
References
Sands dry at Low water
Sands always under water
Rocks always uncover'd
Rocks dry at Low water
Rocks dry at Low water in the Spring Tides
Directions to avoid the Rocks
Channels
British & French Leagues 20 to a Degree
BRITISH CHANNEL
Entrance of St. Pol River
Entrance of the River of Morlaix
ISLE de BAS
THE ROAD
Penervein
Rocueur
Pierre blanche White Stone
le Taureau the Bull
Menodi
Basse Plate
Basse de la grande Pierre
Basse de Reyerdom
Penegnon
la grande Pierre the great Stone
Basse Hastan
Grand Chateau aux Anglais
Roche Piguet
Pierre Blanche White Stone
Basse Bloscon
ROSCOU or ROSCOF
Pouldu
Pouldu Mill
Kraguel Mill
Fornalhan
St. POL de LEON
St. Jalmes
Krotrait
Sibirily
Plougoulin
les Duons
le Pot de Fer
le Bizer
les Vielles
le Condore
Harrizou
Roche Jaune Yellow Rock
Roche Voasse
Arcoest
Petit Requel
Grand Requel
Basse aux Anglois
le Car
Basse Ricard
Aux Femmes Womens I.
Chateau du Torreau
Karantec
Penalan
BAY OF MORLAIX
Pte. de Terenes
Treourhan
le Moinod
M. de l'Abesse
les Trepeids the Trevets
Chateaux de Primel Primel Castles
Roche Maison
Penvelamenes
St. Barbe
Pte. de Dipen
Hanvic
Balise
Millers house
Gobriant
Plouezoc
Dourdu Brook
Tertre Morgan
St. Francis
MORLAIX
Jarlot R.
DIOCESE OF LEON
DIOCESE OF TREGUIER

T. Jefferys sculp.

B The Grenville Library II

Plate XXXII.

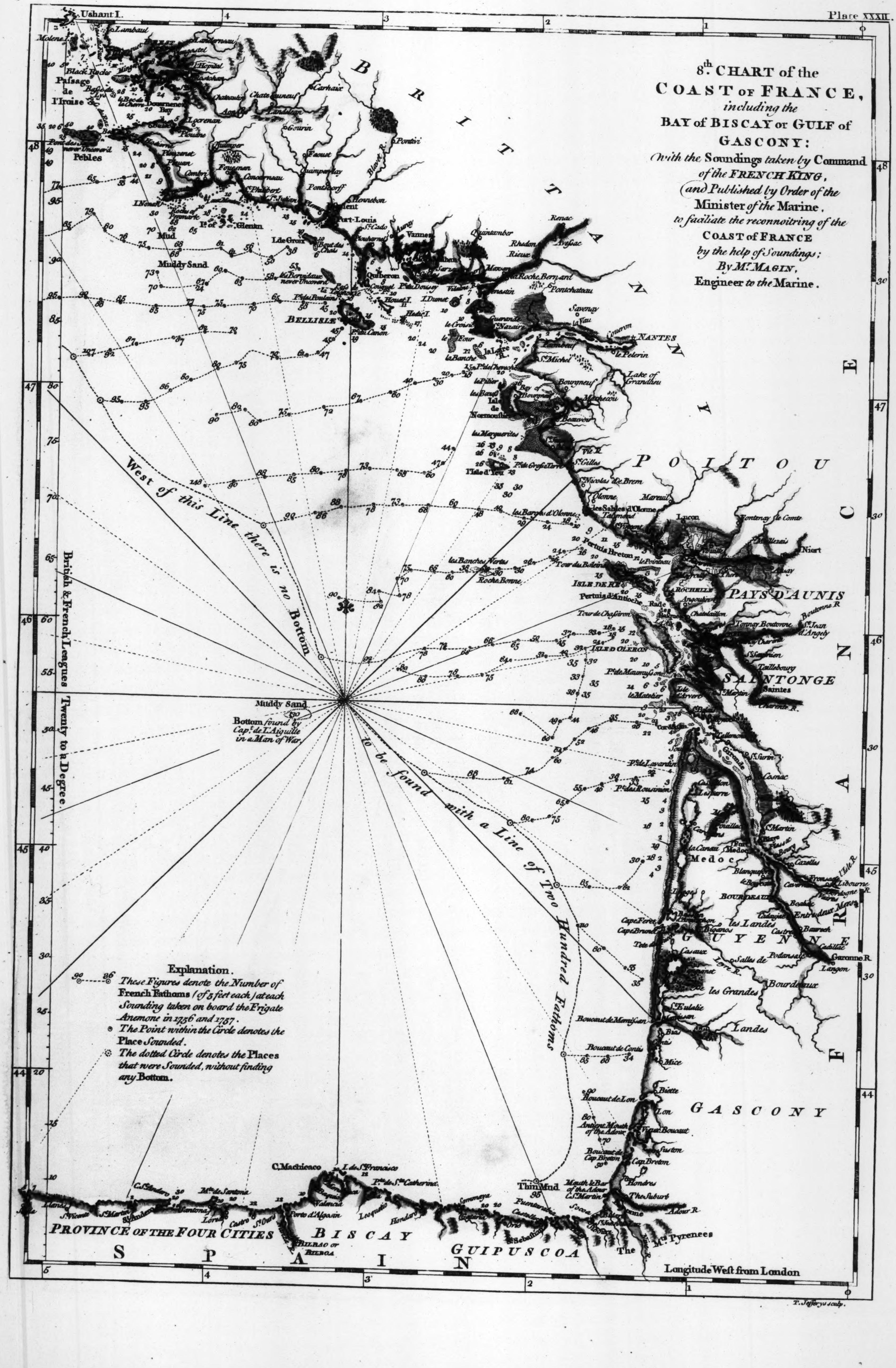

8th. CHART of the COAST OF FRANCE, *including the* BAY of BISCAY or GULF of GASCONY:

With the Soundings *taken by* Command
of the FRENCH KING,
(and Published by Order of the
Minister *of the* Marine,
to faciliate the reconnoitring of the
COAST of FRANCE
by the help of Soundings;
By Mr. MAGIN,
Engineer *to the* Marine.

Explanation.

These Figures denote the Number of **French Fathoms** *(of 5 feet each) at each Sounding taken on board the Frigate Anemone in 1756 and 1757.*

⊙ *The Point within the Circle denotes the* **Place** *Sounded.*

◌ *The dotted Circle denotes the* **Places** *that were Sounded, without finding any* **Bottom**.

BRITTANY
POITOU
FRANCE
PAYS D'AUNIS
SAINTONGE
GUYENNE
GASCONY
SPAIN
PROVINCE OF THE FOUR CITIES
BISCAY
GUIPUSCOA
Ushant I.
Passage de l'Iroise
Port-Louis
Belleisle
Nantes
Isle de Rhé
Isle d'Oleron
Rochelle
Bourdeaux
Medoc
Les Landes
The Mts. Pyrenees
Bilbao or Bilboa
C. Machicaco
Muddy Sand
Muddy Sand
Bottom found by Capt. de L'Aiguille in a Man of War
West of this Line there is no Bottom
to be found with a Line of Two Hundred Fathoms
British & French Leagues Twenty to a Degree
Longitude West from London

T. Jefferys sculp.

The Gerstein Library

Plate XXXIII

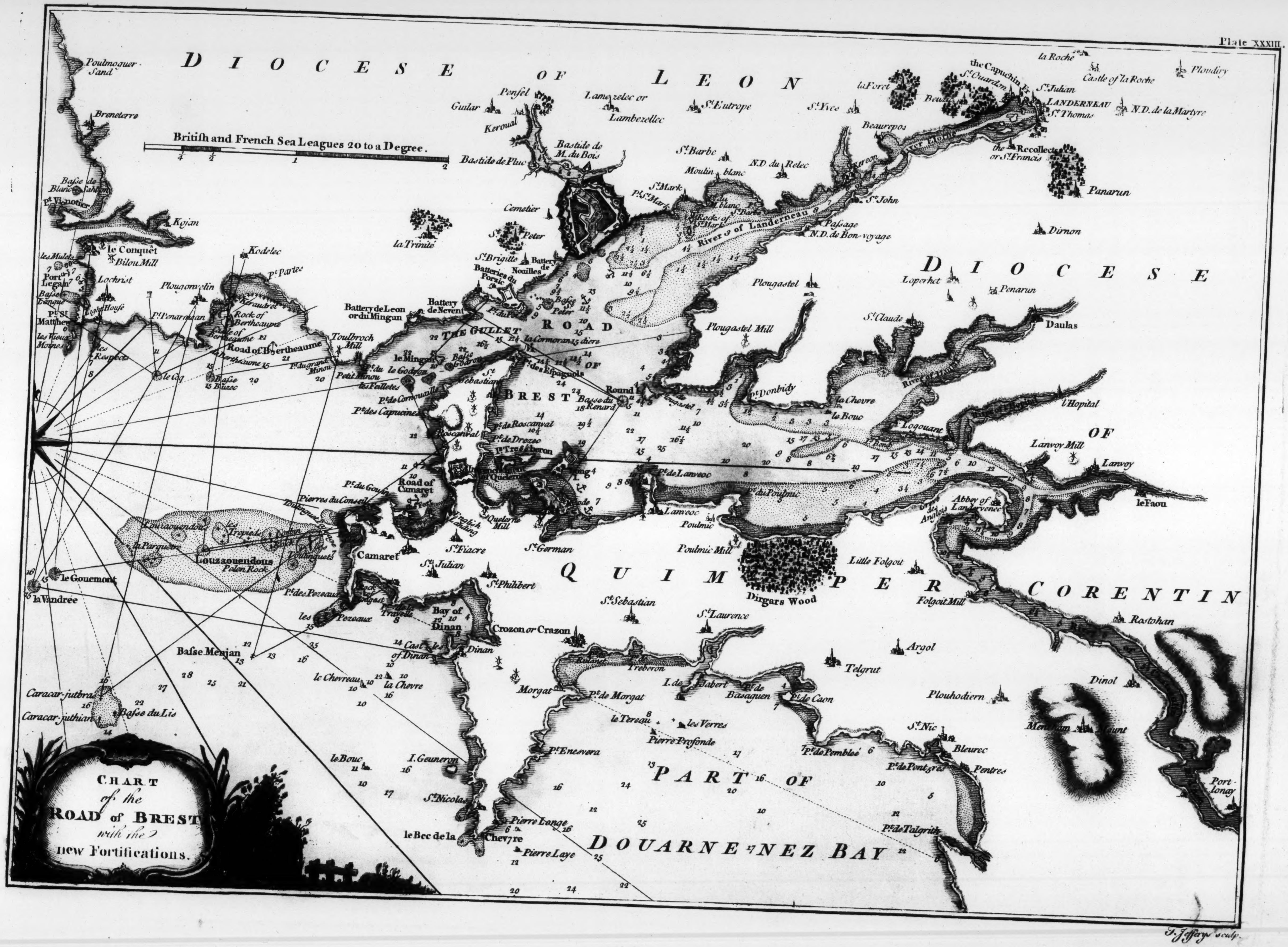

DIOCESE OF LEON
DIOCESE OF CORENTIN
QUIMPER
PART OF DOUARNENEZ BAY
British and French Sea Leagues 20 to a Degree.
Poulmoguer Sand
Breneterre
Basse de Blanc Sablon
Pt. Vignotier
Kojan
le Conquet
Bilou Mill
les Mules
Port Legan
Lochrist
Pt. St. Matthew
les Vieux Moines
Kodelec
Plougonvelin
Pt. Partes
Rock of Bertheaume
Road of Bertheaume
Toulbroch Mill
le Coq
Basse Buzec
Battery de Leon or du Mingan
Battery de Nevent
THE GULLET
ROAD OF BREST
le Mingan
le Godgan
les Fillettes
Pt. de Cornouaille
Pt. des Capucines
Roscanvel
Road of Camaret
Pierres du Conseil
Pt. du Gouin
Camaret
Louzaouendous
Peten Rock
la Parquere
le Gouemont
la Vandree
Pt. des Pezeaux
Pezeaux
Bay of Dinan
Dinan
Castle of Dinan
Basse Menjan
le Chevreau
la Chevre
Caracar-jutbra
Caracar-juthian
Basse du Lis
le Bouc
I. Geuneron
St. Nicolas
le Bec de la Chevre
Pierre Longe
Pierre Laye
St. Fiacre
St. Julian
St. Philibert
Crozon or Crazon
St. German
Quelerne Mill
Pt. de Lanveoc
Lanveoc
Poulmic
Poulmic Mill
Pt. du Poulmic
Dirgars Wood
St. Sebastian
St. Laurence
Morgat
Pt. de Morgat
I. de Jabert
Pt. de Basaguen
Pt. de Caon
le Toreau
les Verres
Pierre Profonde
Pt. Enesvora
Argol
Telgrut
Plouhodiern
St. Nic
Bleurec
Pentres
Pt. de Pemblé
Pt. de Pontsres
Pt. de Talgrith
Menaham Mount
Dinol
Port Lonay
Rostohan
Folgoit Mill
Little Folgoit
Abbey of Landevenec
les Anglois
le Faou
Lanvoy
Lanvoy Mill
l'Hopital
Logouant
Daulas
Penarun
Loperhet
St. Claude
la Chevre
le Bouc
Pt. Donbidy
Plougastel
Plougastel Mill
Round
Basse du Renard
les Espagnols
la Cormorandiere
Pt. de Roscanvel
Pt. de Drezec
Pt. Tref-Aberon
Quelern
St. Sebastian
Cemetier
St. Peter
St. Brigitte
Battery Noilles
Batteries du Porsic
la Trinité
Bastide de Pluc
Bastide de M. du Bois
Keroual
Guilar
Pensel
Lamezelec or Lambezellec
St. Eutrope
St. Yves
St. Barbe
Moulin blanc
N.D. du Relec
St. Mark
Pt. St. Mark
Rock of St. Mark
River of Landerneau
Pasage N.D. de Bon-voyage
St. John
Kereon
Beaurepos
River Elorne
la Foret
the Capuchin
St. Ouarden
St. Julian
LANDERNEAU
St. Thomas
the Recollects or St. Francis
la Roche
Castle of la Roche
Ploudiry
N.D. de la Martyre
Panarun
Dirnon

CHART
of the
ROAD of BREST
with the
new Fortifications.

J. Jefferys sculp.

Plate XXXIV.

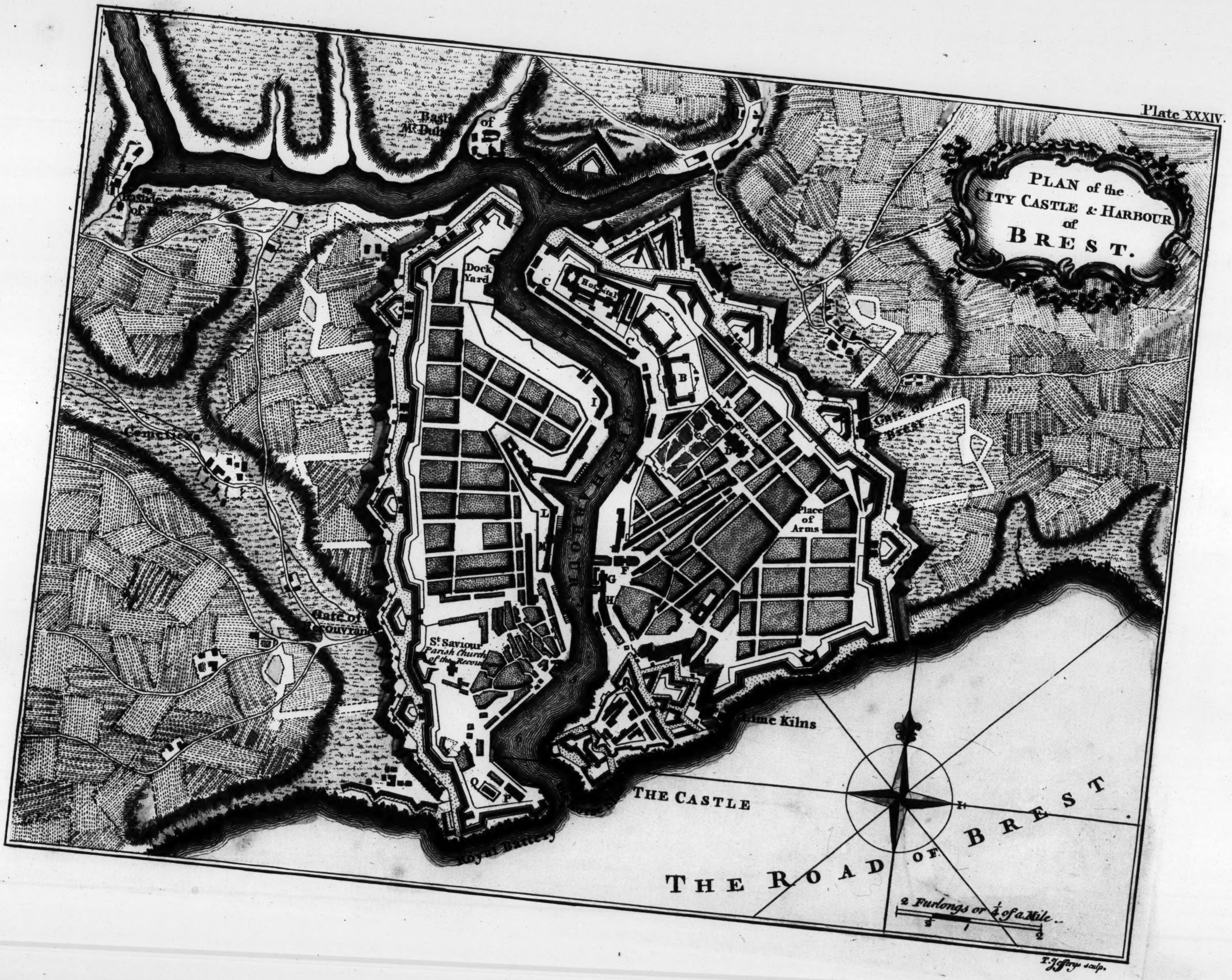
PLAN of the CITY CASTLE & HARBOUR of BREST.
Bastide of Mr Du
Bastide of
Dock Yard
C
C
B
I
K
L
M
G
F
H
Q
P
HARBOUR
Place of Arms
Gate of Brest
Cemetiere
Gate of Recouvrance
St. Saviour
Parish Church of the Recou
Lime Kilns
THE CASTLE
Royal Battery
THE ROAD OF BREST.
2 Furlongs or ¼ of a Mile
2
1
2

T. Jefferys sculp.

Plate XXXV.

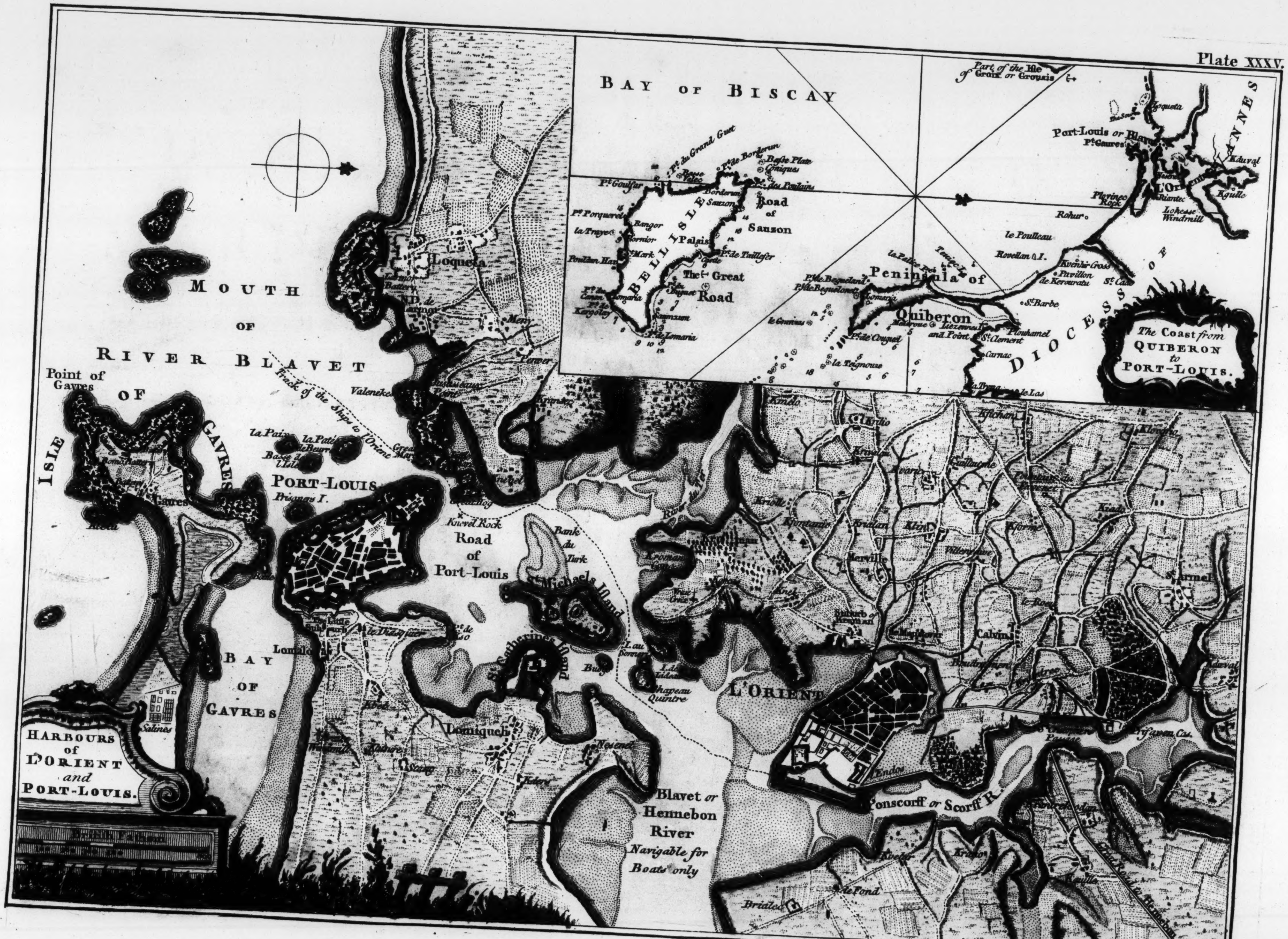

HARBOURS of L'ORIENT and PORT-LOUIS.

The Coast from QUIBERON to PORT-LOUIS.

BAY OF BISCAY
Part of the Isle of Groix or Grousis
Pt. du Grand Guet
Basse Veleo
Pt. de Borderun
Basse Plate
Coniques
Pt. des Poulains
Pt. Goulfar
Borderun
Sauzon
Road of Sauzon
Pt. Porquerel
Bangor
la Traye
Sornior
Palais
BELLISLE
St. Mark
Poullan Hav.
Pt. de Taillefer
The Great Road
Pt. du Cosen
Lomaria
Pt. de Kergolay
Sauzum
Pt. de Lomaria
Peninsula of Quiberon
la Pallice Pt.
Teniec I.
Pt. de Beguelane
Pt. de Beguelonet
Lomaria
le Gouvinus
Pt. de Couguel
la Teignouze
Lizeneuel and Point
St. Clement
Plouhamel
Carnac
la Tryna
le Las
DIOCESS OF VANNES
Loqueta
The Sow
Port-Louis or Blavet
Pt. Gavres
Kduval
L'Orient
Nesenel
Riantec
Kgulle
Plorinec Rock
Lokesse Windmill
Rohur
le Poulleau
Rovellan I.
Kvenhir Gross
Pavillon de Kerouratu
St. Cado
St. Barbe
MOUTH OF RIVER BLAVET
Loqueta
Larmor Battery
N.D. de Larmor
Mery
Penver
Point of Gavres
ISLE OF GAVRES
Valenekes
Track of the Ships to l'Orient
la Paix
la Paté de Beurre
Basse de l'Ile
Great Mare
Bona Battery
Battery
Gavres
Rocca
PORT-LOUIS
Prisoners I.
Kneul Rock
Road of Port-Louis
Bank du Turk
St. Michaels Island
St. Catherines Island
The little Suburb
le Disagrer
Lomalo
BAY OF GAVRES
Salines
Domiquel
Windmill
Stang
Kdero
Nesenel
Buoy
I. au Sonnier
I. de Lidean
Chapeau Quintre
Blavet or Hennebon River Navigable for Boats only
L'ORIENT
River du Fer
Kromans Gaps
Vrai Croix
Kmelo
Krilio
Kfichan
Klourgo
Kriolle
Kfontanio
Krialan
Klin
Merville
Villeneuve
Kriado
St. Armel
le Bocq
Suburb of Kroman
Calvin
Bourdinnien
Endos
Ponscorff or Scorff R.
Kriado
de Fond
Brialec
Reuille
Great Road to Hennebon
Kduval
Kfaven Cas.
Passage

T. Jefferys sculp.

Plate XXXVI.

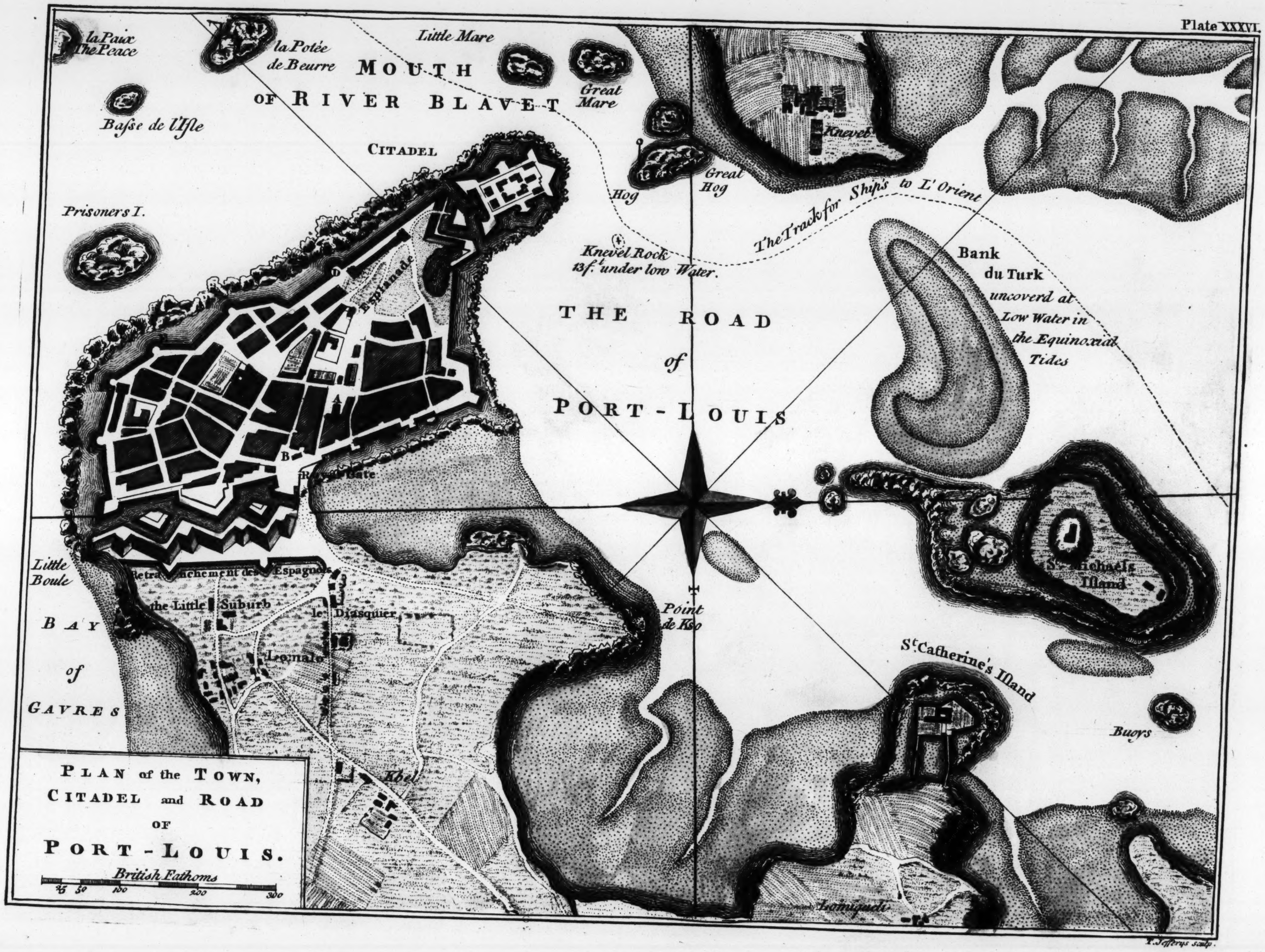

PLAN of the TOWN, CITADEL and ROAD OF PORT-LOUIS.

la Paix
The Peace
la Potée de Beurre
Little Mare
MOUTH OF RIVER BLAVET
Great Mare
Baſse de l'Iſle
CITADEL
Hog
Great Hog
Knevel
Prisoners I.
The Track for Ship's to L' Orient
Knevel Rock 13f.t under low Water.
Esplanade
THE ROAD of PORT-LOUIS
Bank du Turk uncoverd at Low Water in the Equinoxial Tides
B
Royal Gate
Little Boule
Retranchement des Espagnols
the Little Suburb
le Diasquier
Leomalo
BAY of GAVRES
Point de Kso
St. Michaels Iſland
St. Catherine's Iſland
Buoys
Kbel
Lomiguel
British Fathoms
25
50
100
200
300

T. Jefferys sculp.

Plate XXXVII.

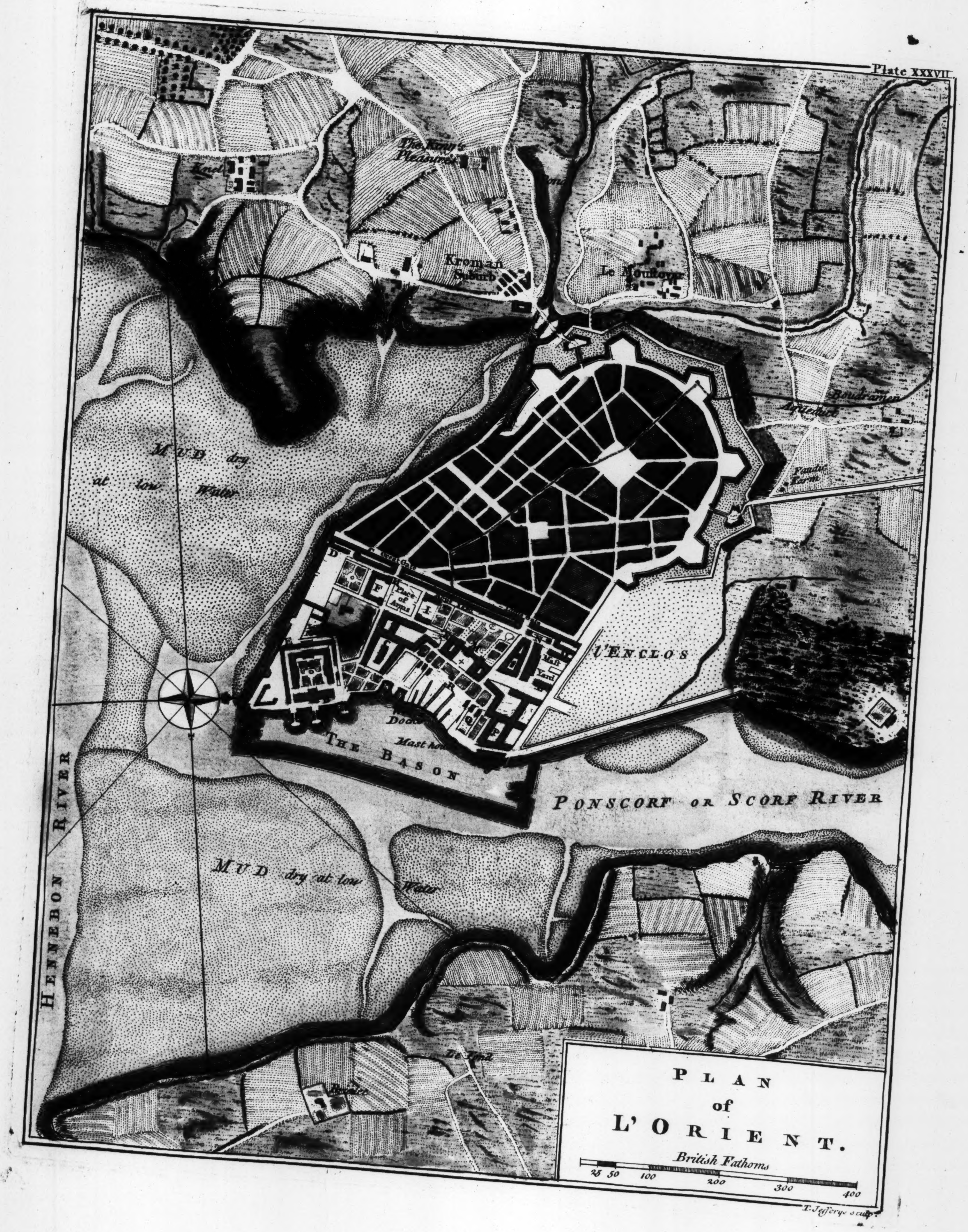

PLAN of L'ORIENT.

British Fathoms
25 50 100 200 300 400
T. Jefferys sculp.
The King's Pleasures
Knel
Kroman Suburb
Le Moustoir
Aqueduct
Boudramen
Vandic Farm
MUD dry at low Water
MUD dry at low Water
Great Gate
Place of Arms
D
F
H
I
L
N
P
Q
R
Mast Yard
L'ENCLOS
Docks
Mast house
THE BASON
PONSCORF OR SCORF RIVER
HENNEBON RIVER
Le Ploü
Bourlee

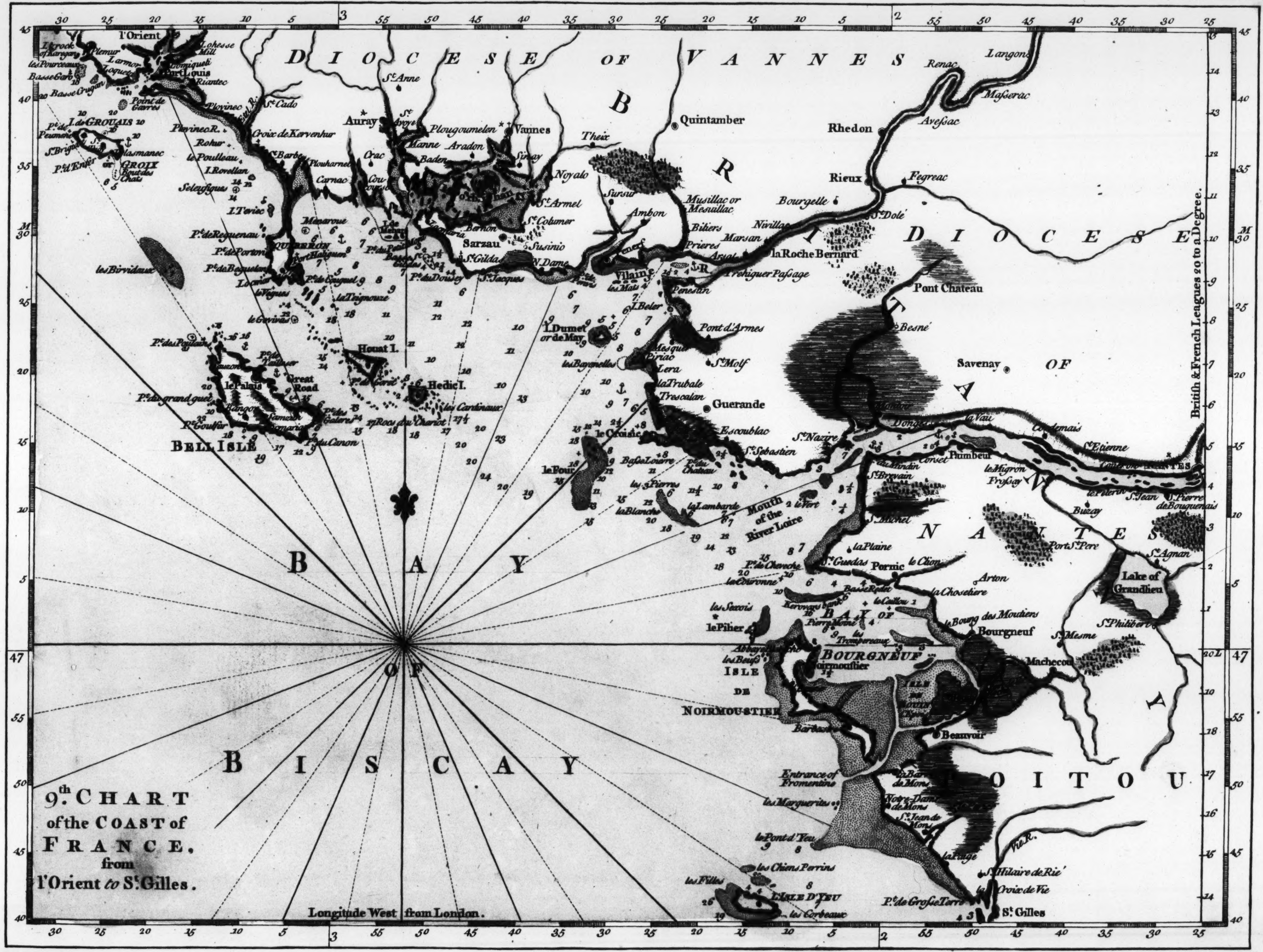

9th. CHART of the COAST of FRANCE, from l'Orient to St. Gilles.

DIOCESE OF VANNES
BRITANY
DIOCESE OF NANTES
POITOU
BAY OF BISCAY
BAY OF BOURGNEUF
BELL ISLE
ISLE DE NOIRMOUSTIER
L'ISLE D'YEU
Mouth of the River Loire
Lake of Grandlieu
l'Orient
Vannes
Quintamber
Rhedon
Rieux
la Roche Bernard
Pont Chateau
Savenay
Guerande
St. Nazaire
Paimbeuf
Nantes
Pornic
Bourgneuf
Machecou
Beauvoir
St. Gilles
Houat I.
Hedic I.
Groix
Quiberon
Longitude West from London.
British & French Leagues 20 to a Degree.

T. Jefferys Sculp.

Plate XXXIX.

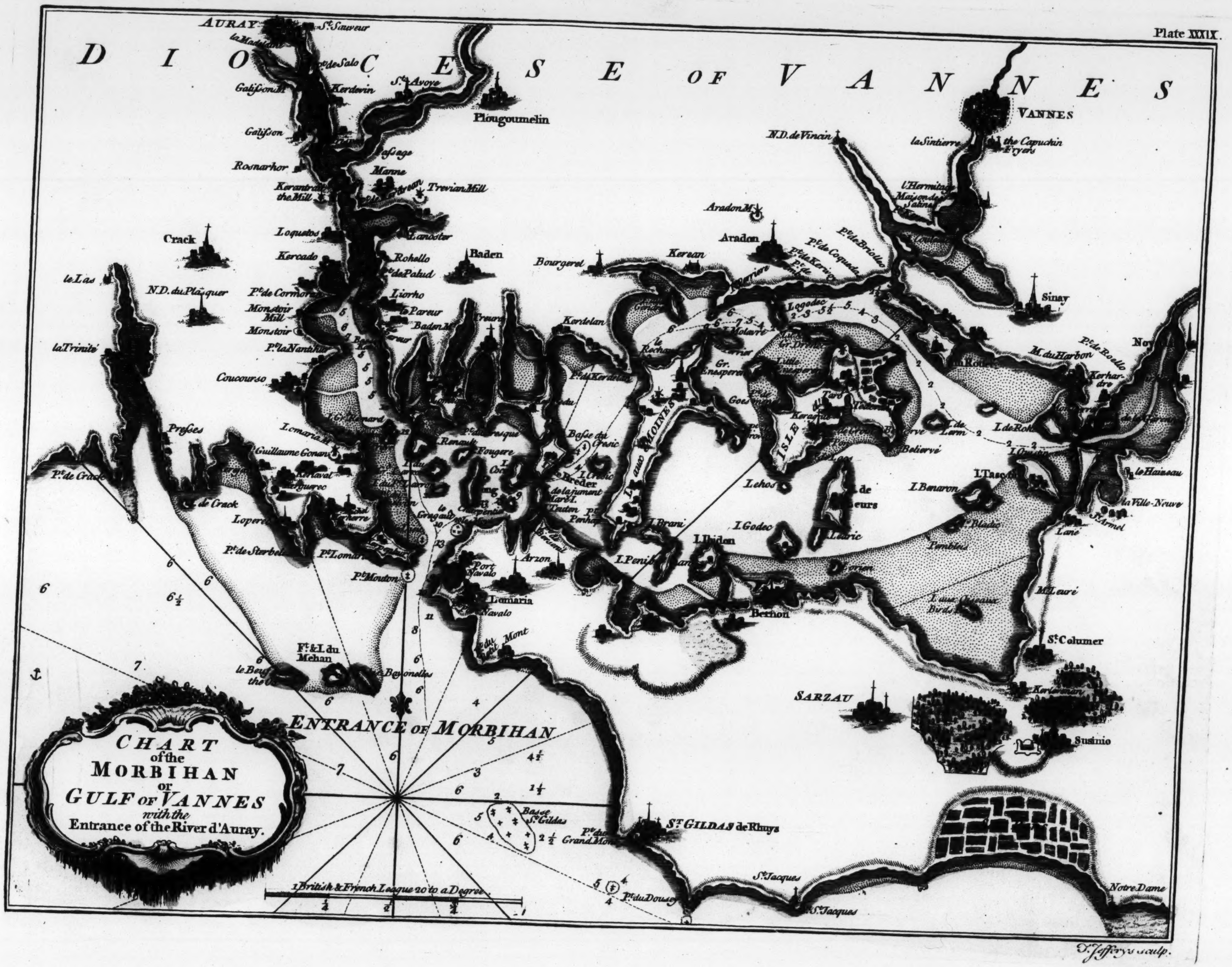
CHART
of the
MORBIHAN
or
GULF OF VANNES
with the
Entrance of the River d'Auray.
DIOCESE OF VANNES
AURAY
St. Sauveur
la Madelaine
Pt. de Salo
Galisson
Kerdevin
St. Avoye
Plougoumelin
Galisson
Passage
Rosnarhor
Manne
Kerantrait the Mill
Trevian Mill
Crack
Loquetos
Lanoster
Kercado
Rohello
Baden
Bourgerel
le Las
N.D. du Plasquer
Pt. de Cormoran
Pt. de Palud
Liorho
le Pareur
Monstoir Mill
Monstoir
Baden M.
Treuro
Kerdelan
la Trinité
Pt. la Nantihu
Coucourso
I. Gr. Renard
Pt. du Kerdelan
Presses
Lomaria M.
Pt. du Grasque
I. Renault
Fougere
Basse du Gresic
Guillaume Gonan
Pt. de Crack
Keravat
Kerguerec
de Crack
Breder
I. Gresic
de la jument
Mare I.
Tauten
Pt. Penhap
Loperec
le Gragault
Charpentier
Pt. de Sterbel
Pt. Lomaria
Pt. Mouton
Arzon
Port Navalo
Lomaria
Navalo
Pt. du Petit Mont
Ft. & I. du Mehan
le Beuf the Ox
Bayonelles
ENTRANCE OF MORBIHAN
Basse St. Gildas
Pt. du Grand Mont
Pt. du Dousey
1 British & French League 20 to a Degree.
¼
½
¾
1
VANNES
N.D. de Vincin
la Sintierre
the Capuchin Fryers
l'Hermitage
Maison des Salines
Aradon M.
Aradon
Kerean
Pt. de Briolleo
Pt. de Coqueda
Pt. de Kerioc
la Perriere
Logodec
Sinay
le Rochar
I. Molaire
Gr. Drenec
Gr. Ensperen
Little Ensperen
Pt. de Goes
Taro
Keragan
Isle aux Moines
ISLE d'Ars
Berierve
Belierve
I. de Larm
I. de Rohu
M. du Harbon
Pt. de Roello
Kerhardre
Noyal
I. Quistin
I. Tascon
le Hainseau
Lehos
I. de Sieurs
I. Benaron
la Ville-Neuve
St. Armel
I. Brani
I. Godec
I. Ilhidon
I. Luric
Bladic
Lané
I. Penboc'h
Pembleis
Lorien
M. Leuré
I. aux Oiseaux Birds I.
Berhon
St. Columer
SARZAU
Kerlenan
Susinio
St. GILDAS de Rhuys
St. Jacques
St. Jacques
Notre Dame

T. Jefferys sculp.

Plate XL.

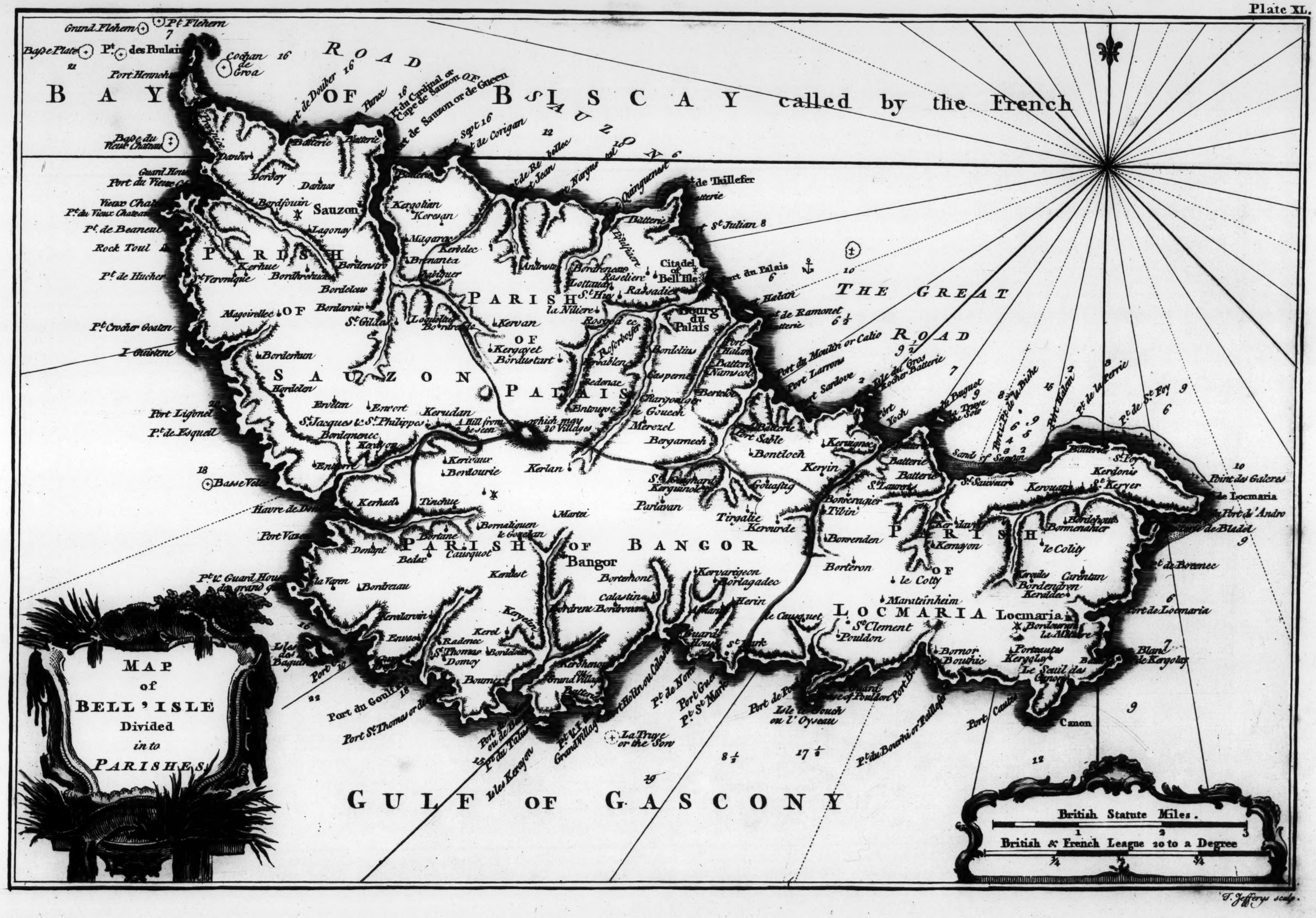

MAP of BELL'ISLE Divided in to PARISHES

BAY OF BISCAY called by the French
ROAD OF SAUZON
THE GREAT ROAD
GULF OF GASCONY
PARISH OF SAUZON
PARISH OF PALAIS
PARISH OF BANGOR
PARISH OF LOCMARIA
Sauzon
Bangor
Locmaria
Citadel of Bell Ile
Bourg du Palais
Grand Flehem
Pt. Flehern
Basse Plate
Pt. des Poulains
Port Hennehic
Cochon de Groa
Basse du Vieux Chateau
Port du Vieux Chateau
Pt. du Vieux Chateau
Pt. de Beaneu
Rock Toul
Pt. de Hucher
Pt. Crocher Goaten
Port Lighnet
Pt. de Esquell
Basse Velee
Havre de Donan
Port Vazen
Pt. le Guard House
Port du Goulfar
Port St. Thomas
Port Kerel
Pt. des Kerayon
Grand Village
La Truye or the Sow
Port St. Marie
Ile de Bouch ou l'Oyseau
Port de Poulder
Pt. du Bourhi or Baillot
Port Cautio
Canon
Pt. de Bortenec
Port de Locmaria
Pt. de Kergollay
Point des Galeres
Port d'Andro
Pt. de St. Foy
Pt. de Kerrie
Port Halan
Port Yoch
Sand of Samson
Port Sardove
Port Larrons
Port du Moulin or Calio
Port de Ramonet
Port du Palais
St. Julian
Pt. de Thillefer
Quinquenest
Port de Corigan
Port de Sauzon or de Green
British Statute Miles
1 2 3
British & French League 20 to a Degree
1/4 1/2 3/4

T. Jefferys sculp.

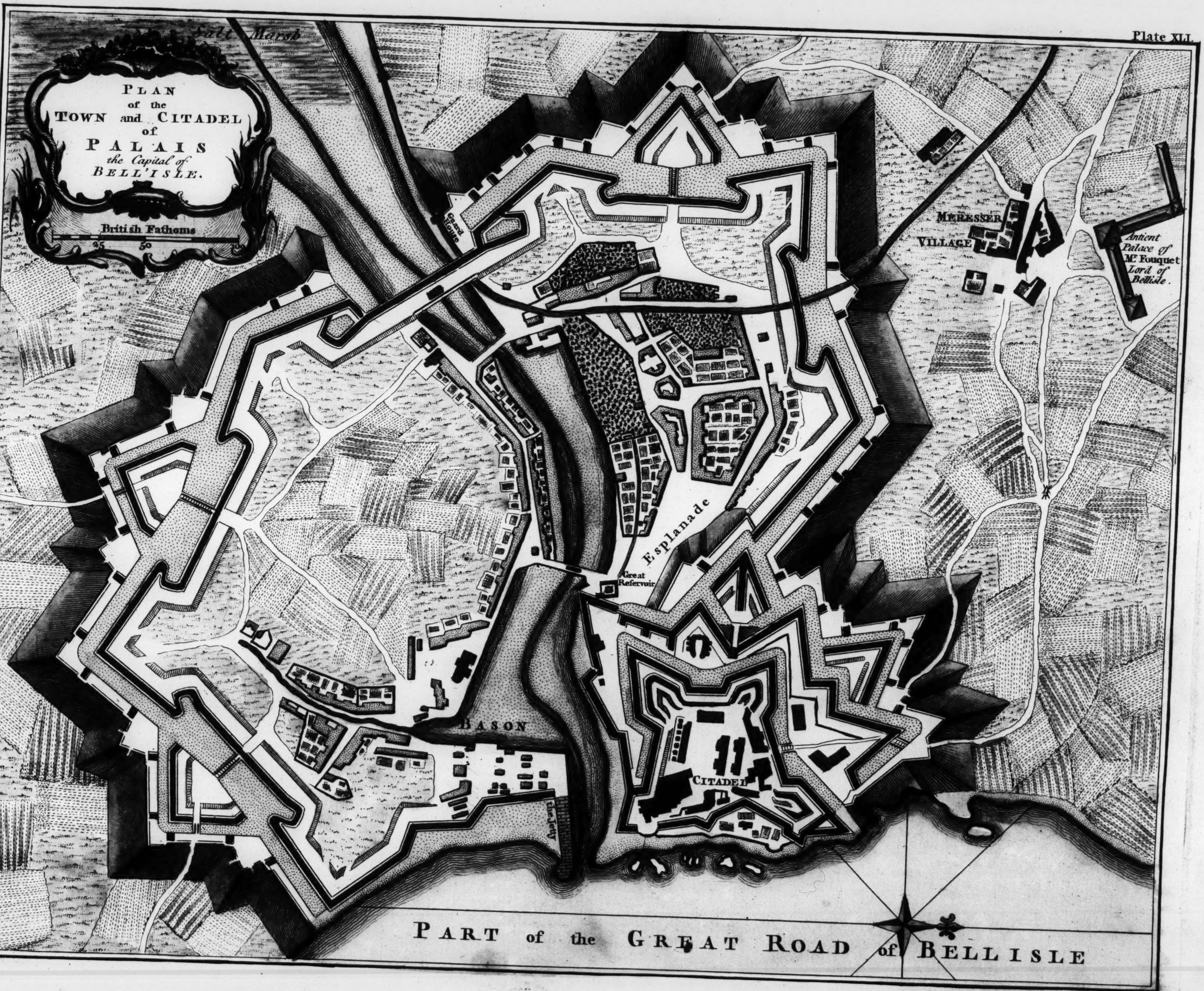

PLAN
of the
TOWN and CITADEL
of
PALAIS
the Capital of
BELL'ISLE.

Salt Marsh
British Fathoms
25
50
Guard House
MERESSER
VILLAGE
Antient Palace of Mr. Fouquet Lord of Bellisle.
Esplanade
Great Reservoir
BASON
the Jetty
CITADEL
PART of the GREAT ROAD of BELLISLE

T. Jefferys sculp.

Plate XLII.

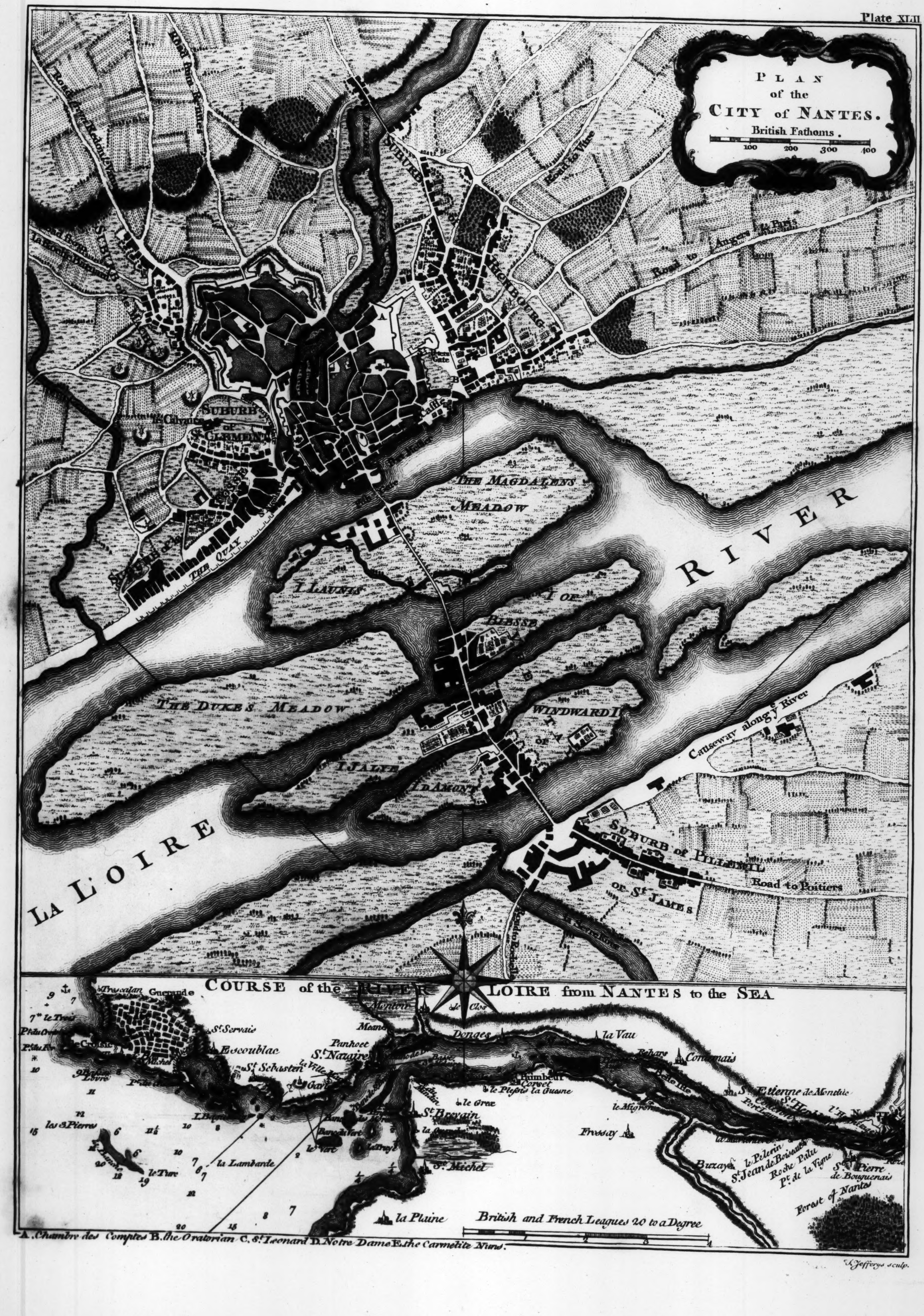
PLAN
of the
CITY of NANTES.
British Fathoms.
100 200 300 400
Road from Rennes
Road from Redon & Vannes
Road from la Roche Bernard
SUBURB of le MARCHIX
SUBURB
SUBURB of St. CLEMENT
Le Calvaire
RICHBOURG
Road to Vitre
Road to Angers & Paris
A
B
Castle
THE QUAY
THE MAGDALENS MEADOW
I. LAUNIS
I. OF BIESSE
THE DUKES MEADOW
WINDWARD I.
I. JALIE
I. D'AMONT
RIVER
LA LOIRE
Causeway along ye River
SUBURB of PILLEMIL or St. JAMES
Road to Poitiers
Road to Rochelle
COURSE of the RIVER LOIRE from NANTES to the SEA
Trescalan
Guerande
le Trois
Pte. du Croisic
le Croisic
Pte. du Four
St. Michel
Basse Lovre
Pte. du Chemoulin
St. Servais
Escoublac
St. Sebasten
la Ville Martin
Gavi
L. Baquet
les 3 Pierres
le Turc
la Lambarde
Banc du Vert
le Vert
la Truye
Panhoet
St. Nazaire
Meane
Montoir
le Clos
Donges
Basse Maindre
Paimbœuf
Corset
le Plessis
la Guesne
le Grex
St. Brevain
la Quenche
St. Michel
la Plaine
la Vau
Behars
Cordemais
Belle Ile
le Migron
Frossay
St. Etienne de Montluc
Couëron
Port Launay
St. Herblain
l'Hermitage
NANTES
Rezé
la Martiniere
le Pelerin
St. Jean de Boiseaux
Buzay
Roche Palu
Pt. de la Vigne
St. Pierre de Bouguenais
Forest of Nantes
British and French Leagues 20 to a Degree
1 2 3 4
9 7 7 10 11 12 15 6 11½ 10 8 6 20 18 19 10 7 6 7 12 8 7 20 15 2

A. Chambre des Comptes B. the Oratorian C. St. Leonard D. Notre Dame E. the Carmelite Nuns.

T. Jefferys sculp.

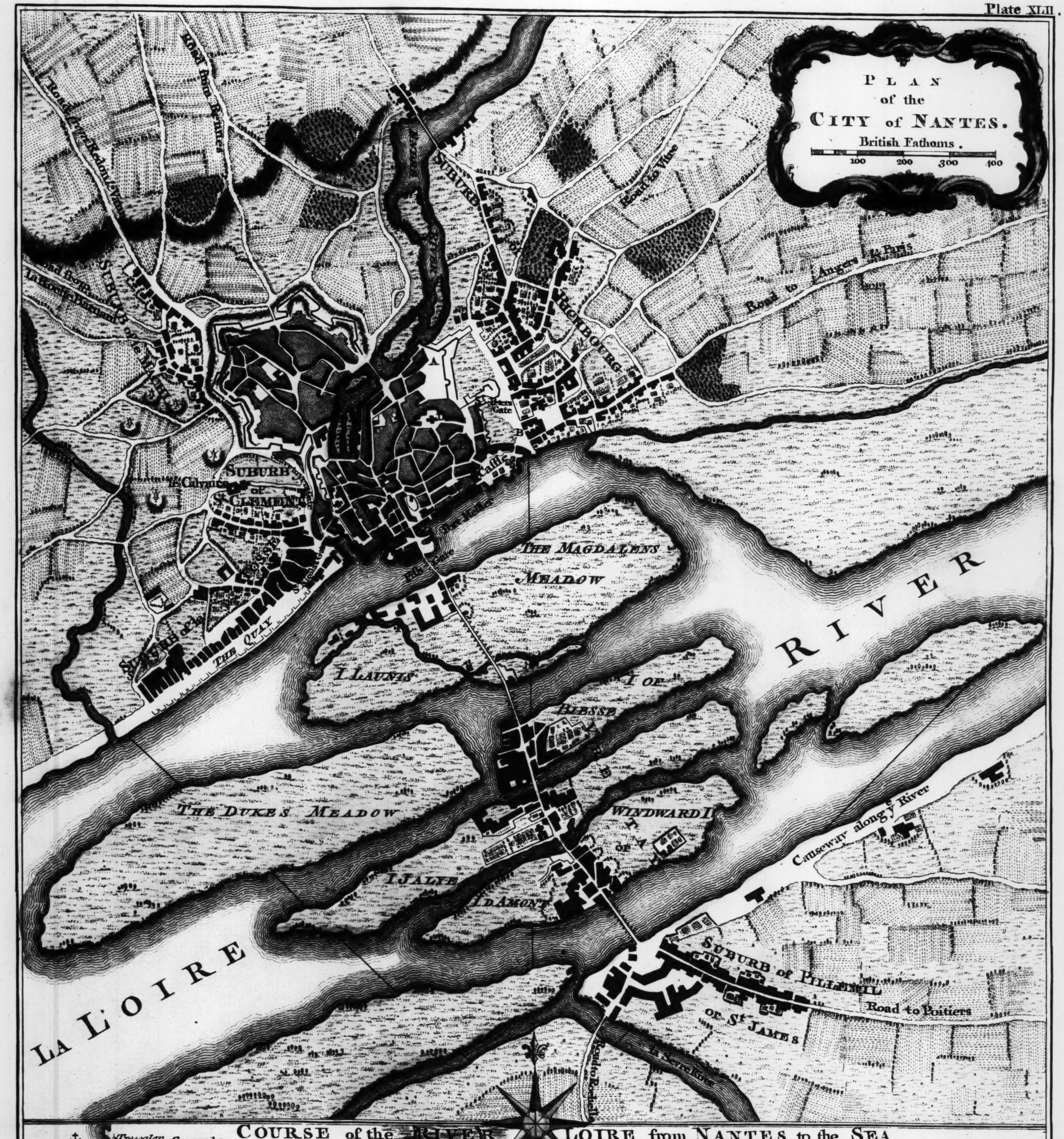

PLAN
of the
CITY of NANTES.

British Fathoms.
100
200
300
400
Road to Angers & Paris
Road to Vitre
Road from Rennes
Road from Redon & Vannes
Road from la Roche Bernard
SUBURB
SUBURB of St Clement
HICHBOURG
Le Calvaire
Castle
Gate
A
B
THE QUAY
SUBURB of la Fosse
THE MAGDALENS MEADOW
I. LAUNIS
I. OF BIESSE
WINDWARD I.
I. JALYE
I. D'AMONT
THE DUKES MEADOW
RIVER
LA LOIRE
Causeway along y River
SUBURB of PILLEMIL or St JAMES
Road to Poitiers
Road to Rochelle
la Sevre River

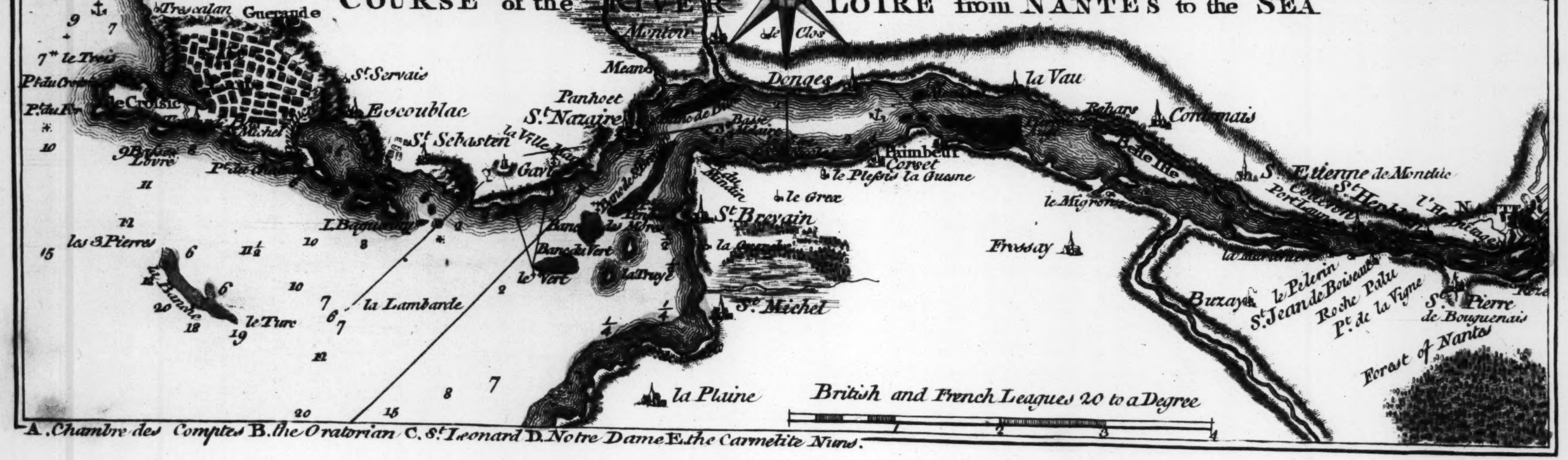

COURSE of the RIVER LOIRE from NANTES to the SEA

Trescalan
Guerande
St Servais
Escoublac
le Croisic
Pt du Croisic
Pt du For
le Trois
Batz
Lovre
St Michel
St Sebasten
Pt du Chai
I. Baguenaud
les 3 Pierres
la Banche
le Turc
la Lambarde
le Vert
Banc du Vert
la Truye
Gavi
la Ville Martin
Panhoet
St Nazaire
Means
Montoir
le Clos
Donges
la Vau
Behars
Cordemais
Paimbeuf
Corset
le Plessis la Guesne
le Grex
St Brevain
St Michel
le Migron
Frossay
Belle Isle
St Etienne de Montluc
Couëron
Port Launay
St Herblain
l'Hermitage
NANTES
Buzay
le Pelerin
St Jean de Boiseaux
Roche Palu
Pt de la Vigne
St Pierre de Bouguenais
Reze
Forest of Nantes
la Plaine
British and French Leagues 20 to a Degree
1
2
3
4
9
7
10
11
12
15
6
11½
8
20
18
19
2
¼

A. Chambre des Comptes B. the Oratorian C. St Leonard D. Notre Dame E. the Carmelite Nuns.

T. Jefferys sculp.

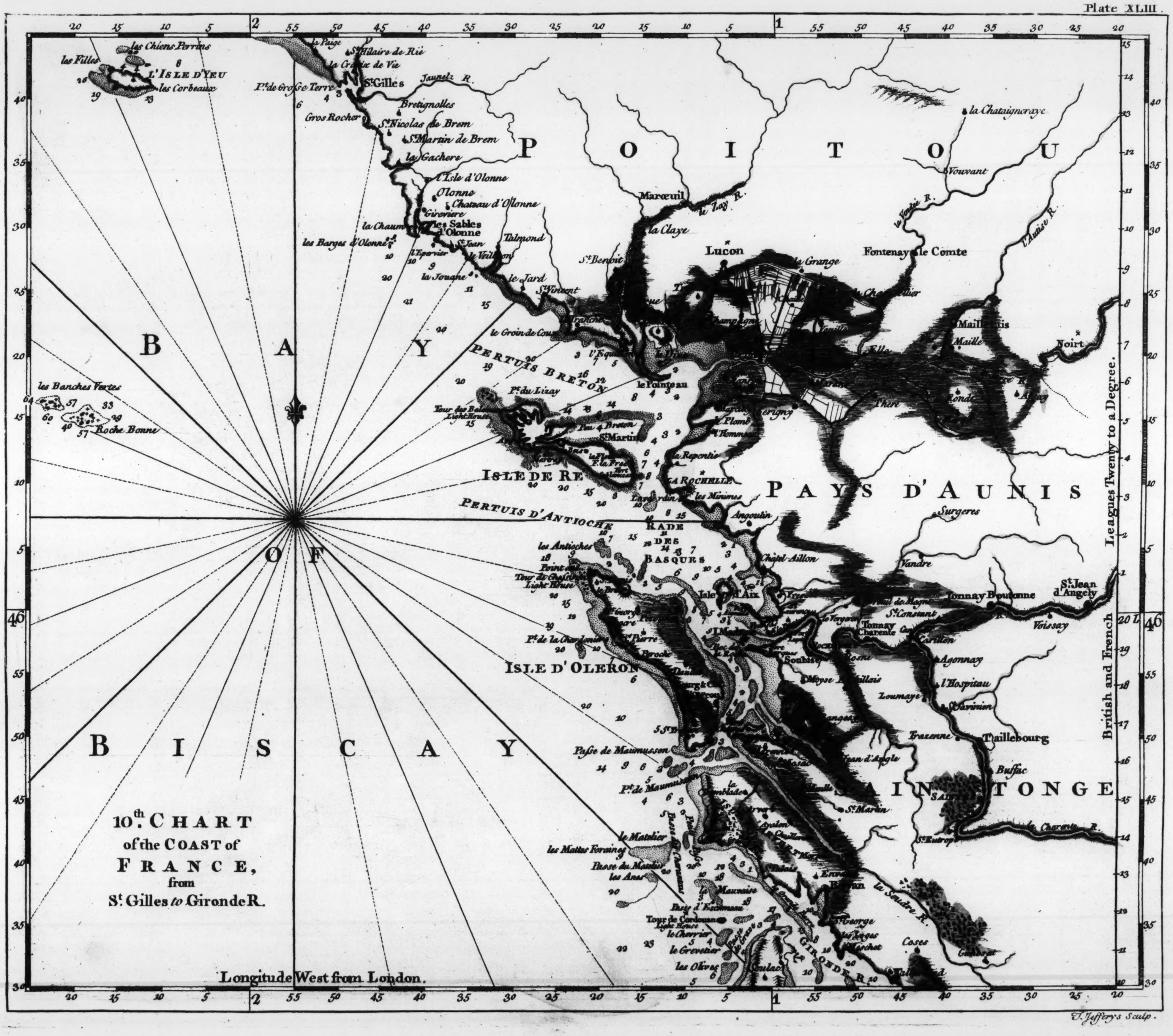

10th. CHART
of the COAST of
FRANCE,
from
St. Gilles to Gironde R.

BAY OF BISCAY
POITOU
PAYS D'AUNIS
SAINTONGE
L'ISLE D'YEU
les Chiens Perrins
les Filles
les Corbeaux
St. Gilles
St. Hilaire de Rie
la Croix de Vie
la Paige
Pte. de Grosse Terre
Gros Rocher
Jaunelz R.
Bretignolles
St. Nicolas de Brem
St. Martin de Brem
la Gachere
l'Isle d'Olonne
Olonne
Chateau d'Olonne
la Chaume
les Sables d'Olonne
Gironiere
les Barges d'Olonne
l'Eperrier
St. Jean
le Veillon
la Jouane
Talmond
le Jard
St. Vincent
le Groin de Cou
Marœuil
le Lay R.
la Claye
St. Benoit
Luçon
la Grange
Fontenay le Comte
la Vendée R.
Vouvant
la Chataigneraye
l'Autise R.
Maillezais
Maillé
Niort
le Pointeau
PERTUIS BRETON
Pte. du Lizay
Tour des Baleines Light House
St. Martin
ISLE DE RE
LA ROCHELLE
les Minimes
Angoulin
PERTUIS D'ANTIOCHE
RADE DES BASQUES
les Antioches
Tour de Chassiron Light House
Chatel Aillon
Isle d'Aix
Surgeres
Vandre
Tonnay Boutonne
St. Jean d'Angely
Voissay
Tonnay Charente
St. Coutant
Carillon
Agonnay
l'Hospitau
St. Savinien
Taillebourg
Trazenne
Loumaye
Buffac
Saintes
la Charente R.
St. Eutrope
Pte. de la Chardoniere
ISLE D'OLERON
Passe de Maumusson
Pte. de Maumusson
St. Jean d'Angle
St. Marin
le Matelier
les Mattes Foraines
Passe du Matelier
les Anes
la Mauvaise
Passe d'Escoumeau
Tour de Cordouan Light House
le Chevrier
le Grevetier
les Olives
la Seudre R.
St. George
Coses
GIRONDE R.
les Banches Vertes
Roche Bonne
Leagues Twenty to a Degree.
British and French
Longitude West from London.
46
1
2

T. Jefferys Sculp.

Plate XLIV.

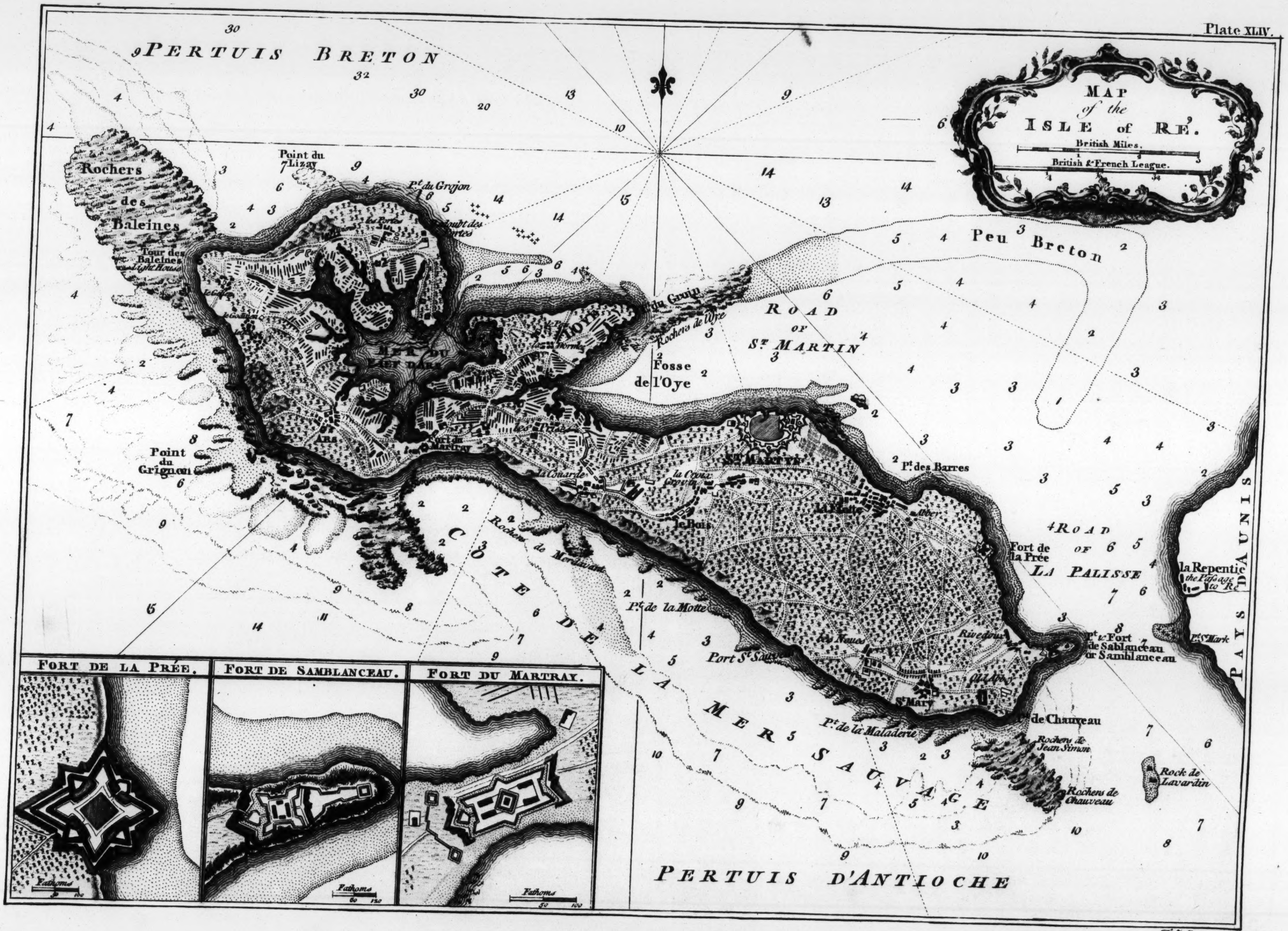
MAP of the ISLE of RÉ.
British Miles.
1
2
3
British & French League.
1/4
1/2
3/4
1
PERTUIS BRETON
Peu Breton
Rochers des Baleines
Tour des Baleines Light House
Point du Lizay
Pt. du Grojon
les Portes
Redoubt des Portes
Point du Grignon
Ars
Fort du Martray
MER DU FIEF D'ARS
LOYE
la Norme
Pt. du Gruin
Rochers de l'Oye
Fosse de l'Oye
ROAD OF St. MARTIN
St. MARTYN
Pt. des Barres
la Couarde
les Prises
la Croix Gravin
le Bois
la Flotte
Abbey
Fort de la Prée
ROAD OF LA PALISSE
la Repentie
the Passage to Re
Pt. St. Mark
PAYS D'AUNIS
Rivedoux
Pt. & Fort de Sablanceau or Samblanceau
les Noues
St. Mary
Old Abbey
Pt. de Chauveau
Rochers de Jean Simon
Rochers de Chauveau
Rock de Lavardin
Pt. de la Maladerie
Port St. Sauveur
Pt. de la Motte
Rochers de Merdouine
CÔTE DE LA MER SAUVAGE
PERTUIS D'ANTIOCHE
FORT DE LA PRÉE
Fathoms
FORT DE SAMBLANCEAU
Fathoms
60
120
FORT DU MARTRAY
Fathoms
50
100

T. Jefferys sculp.

Plate XLV.

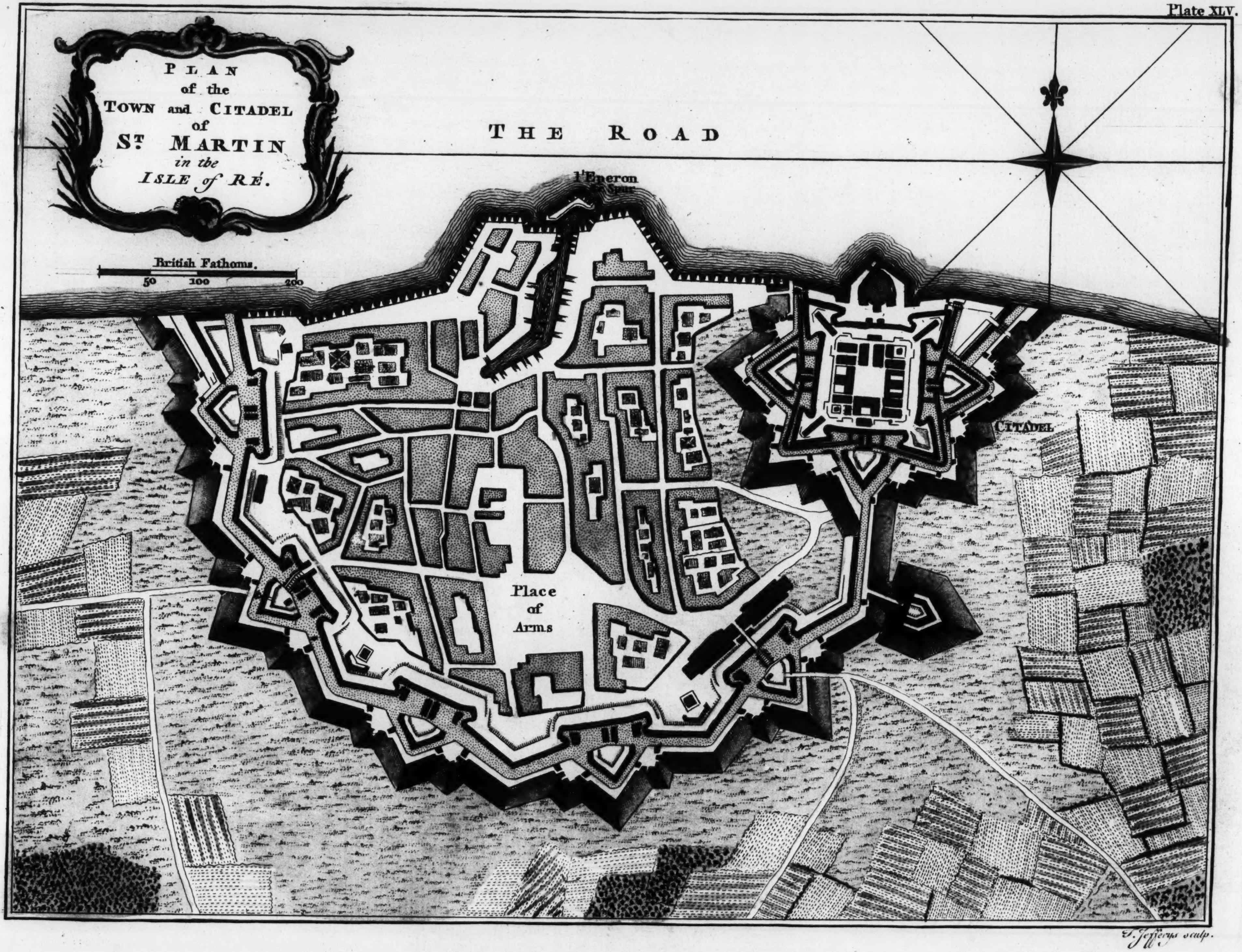
PLAN
of the
TOWN and CITADEL
of
St. MARTIN
in the
ISLE of RÉ.
THE ROAD
l'Eperon
or Spur
British Fathoms
50
100
200
CITADEL
Place
of
Arms

T. Jefferys sculp.

[illegible]

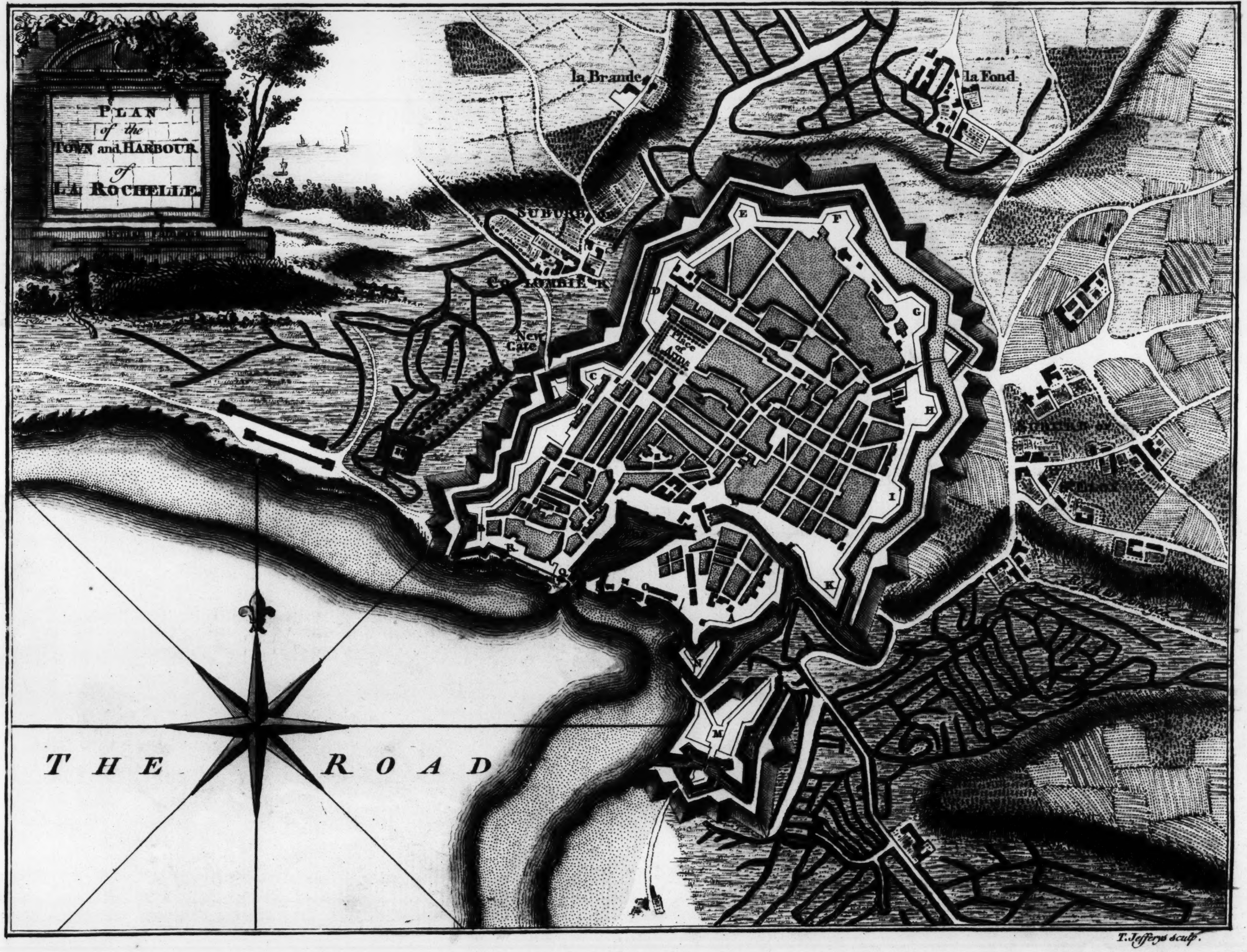
PLAN
of the
TOWN and HARBOUR
of
LA ROCHELLE
la Brande
la Fond
SUBURB of
COLOMBIE R
New Gate
Place of Arms
C
D
E
F
G
H
I
K
M
THE ROAD

T. Jefferys sculp.

Plate XLVII.

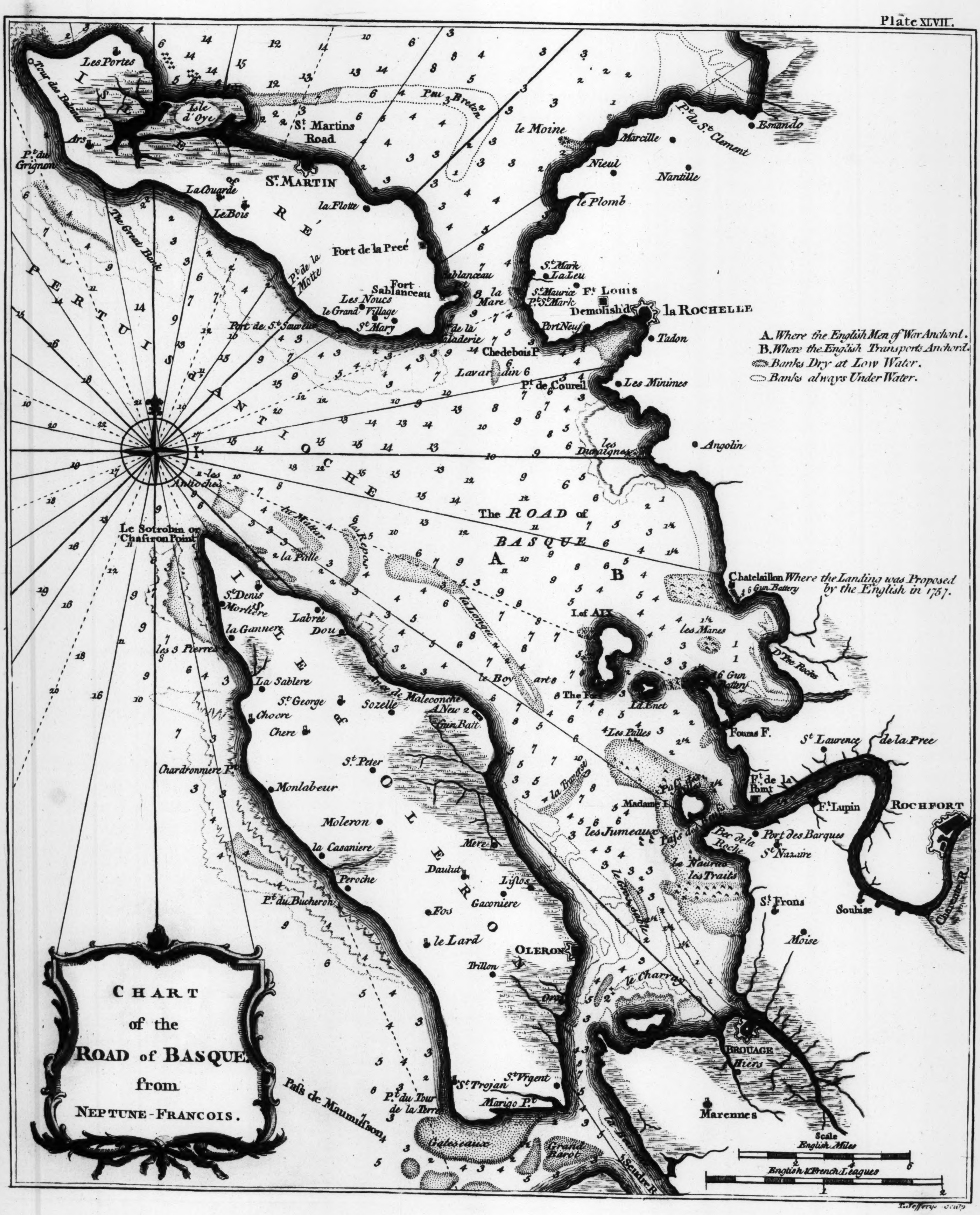

CHART
of the
ROAD of BASQUE
from
NEPTUNE-FRANCOIS.

A. Where the English Men of War Anchord.
B. Where the English Transports Anchord.
▨ Banks Dry at Low Water.
○ Banks always Under Water.

Chatelaillon Where the Landing was Proposed by the English in 1757.

Les Portes
ISLE
Tour des Baleines
Ars
Pt. du Grignon
Isle d'Oye
St. Martins Road
Pau Breton
St. MARTIN
La Couarde
Le Bois
RE'
la Flotte
Fort de la Preé
Pt. de la Motte
Fort Sablanceau
Les Noucs
le Grand Village
St. Mary
Port de St. Sauveur
The Great Bank
PERTUIS D'ANTIOCHE
le Moine
Marcille
Pt. de St. Clement
Esnando
Nieul
Nantille
le Plomb
St. Mark
La Leu
St. Maurice
Pt. St. Marie
Ft. Louis
Demolish'd
la ROCHELLE
Port Neuf
Tadon
la Mare
la Maladerie
Chedebois F.
Lavardin
Pt. de Coureil
Les Minimes
Angolin
les Antioches
les Dunaignes
Le Sotrobin or Chastron Point
la Mattar
la Palle
le Repos
The ROAD of BASQUE
A
B
Chatelaillon
6 Gun Battery
la Longe
I. of AIX
les Mares
D'Yve Rocks
6 Gun Battery
le Boyart
The Pt.
I. d'Enet
Les Palles
Fouras F.
St. Laurence
de la Pree
Pt. de la Pointe
Ft. Lupin
ROCHFORT
Charente R.
Madame I.
les Jumeaux
Pass de la Maumusson
Bec de la Roche
Port des Barques
St. Nazaire
le Naurau
les Traits
St. Frons
Soubise
Moise
St. Denis
Mortiere
la Gannerie
Labree
Dou
les 3 Pierres
La Sablere
St. George
Sozelle
Anse de Maleconche
New Gun Batt.
Choore
Chere
ISLE
D'
OLERON
St. Peter
Chardronniere Pt.
Monlabeur
Moleron
la Casaniere
Mere
Daulut
Listo
Gaconiere
Peroche
Pt. du Bucheron
Fos
le Lard
OLERON
Trillon
Orry
le Charras
BROUAGE
Hiers
Marennes
Pass de Maumusson
Pt. du Tour de la Terre
St. Trojan
St. Vigent
Marigo Pt.
Gatseau
Grand Barot
Seudre R.
Scale
English Miles
2
4
6
English & French Leagues
1
2

T. Jefferys Sculp

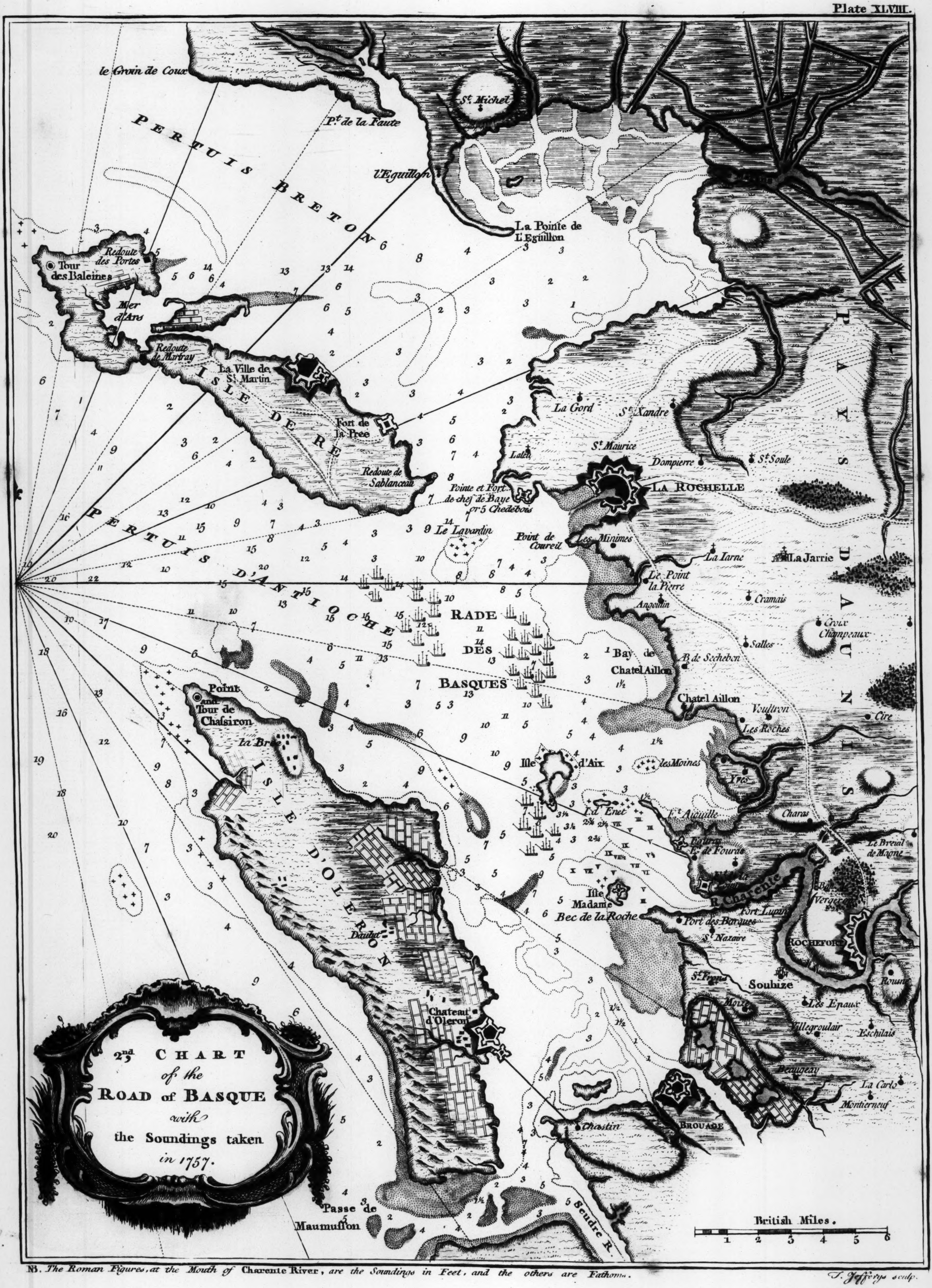

2nd CHART of the ROAD of BASQUE with the Soundings taken in 1757.

PAYS D'AUNIS
PERTUIS BRETON
PERTUIS D'ANTIOCHE
RADE DES BASQUES
ISLE DE RE
ISLE D'OLERON
le Groin de Coux
Pt. de la Faute
St. Michel
l'Eguillon
La Pointe de L'Eguillon
Tour des Baleines
Redoute des Portes
Mer d'Ars
Redoute de Martray
La Ville de St. Martin
Fort de la Pree
Redoute de Sablanceau
La Gord
St. Xandre
St. Maurice
Dompierre
St. Soule
Lalu
LA ROCHELLE
Pointe et Fort de chef de Baye or 5 Chedebois
Le Lavardin
Point de Coureil
Les Minimes
La Iarne
La Jarrie
Le Point la Pierre
Angoulin
Cramais
Croix Champeaux
Salles
Bay de Chatel Aillon
B. de Secheben
Chatel Aillon
Voultron
Les Roches
Cire
Point and Tour de Chasiron
la Bree
Isle d'Aix
les Moines
Yves
L'Aiguille
Id. Enet
Charas
Pointe de Fourde
Le Breuil de Magne
R. Charente
Isle Madame
Bec de la Roche
Port des Basques
St. Nazaire
Port Lupin
Vergeroux
ROCHEFORT
Rousur
St. Frojus
Soubize
Moize
Les Epaux
Villegroulair
Eschilais
Daulut
Chateau d'Oleron
Peuageau
La Carle
Montierneuf
Chastin
BROUAGE
Passe de Maumusson
Seudre R.
British Miles.
1 2 3 4 5 6

NB. The Roman Figures, at the Mouth of Charente River, are the Soundings in Feet, and the others are Fathoms.

T. Jefferys sculp.

Plate XLIX.

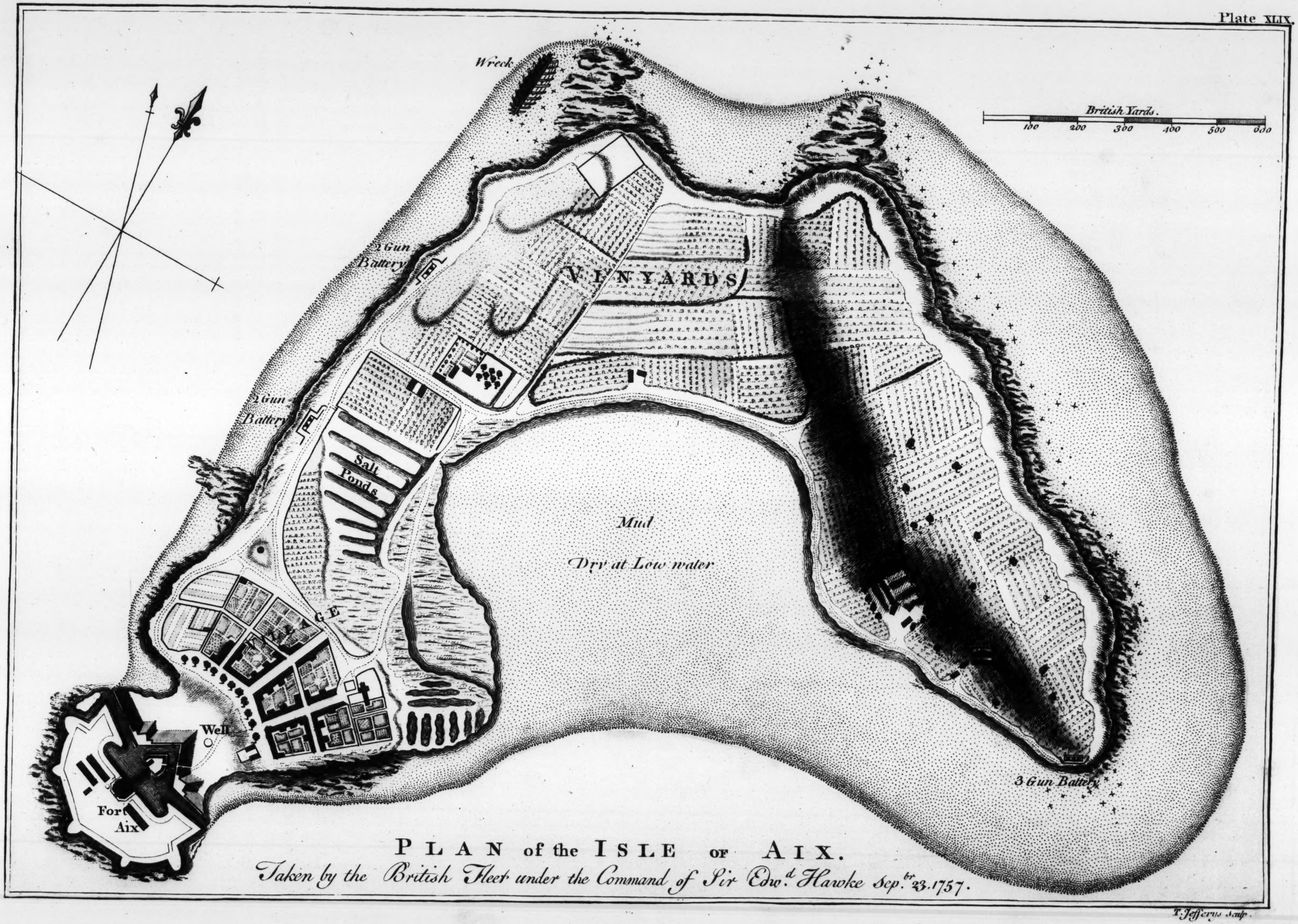
Wreck
British Yards
100
200
300
400
500
600
2 Gun Battery
VINYARDS
2 Gun Battery
Salt Ponds
Mud
Dry at Low water
GE
Well
Fort Aix
3 Gun Battery

PLAN of the ISLE OF AIX.

Taken by the British Fleet under the Command of Sir Edwd. Hawke Sep^{br}. 23.1757.

T. Jefferys sculp.

Plate I.

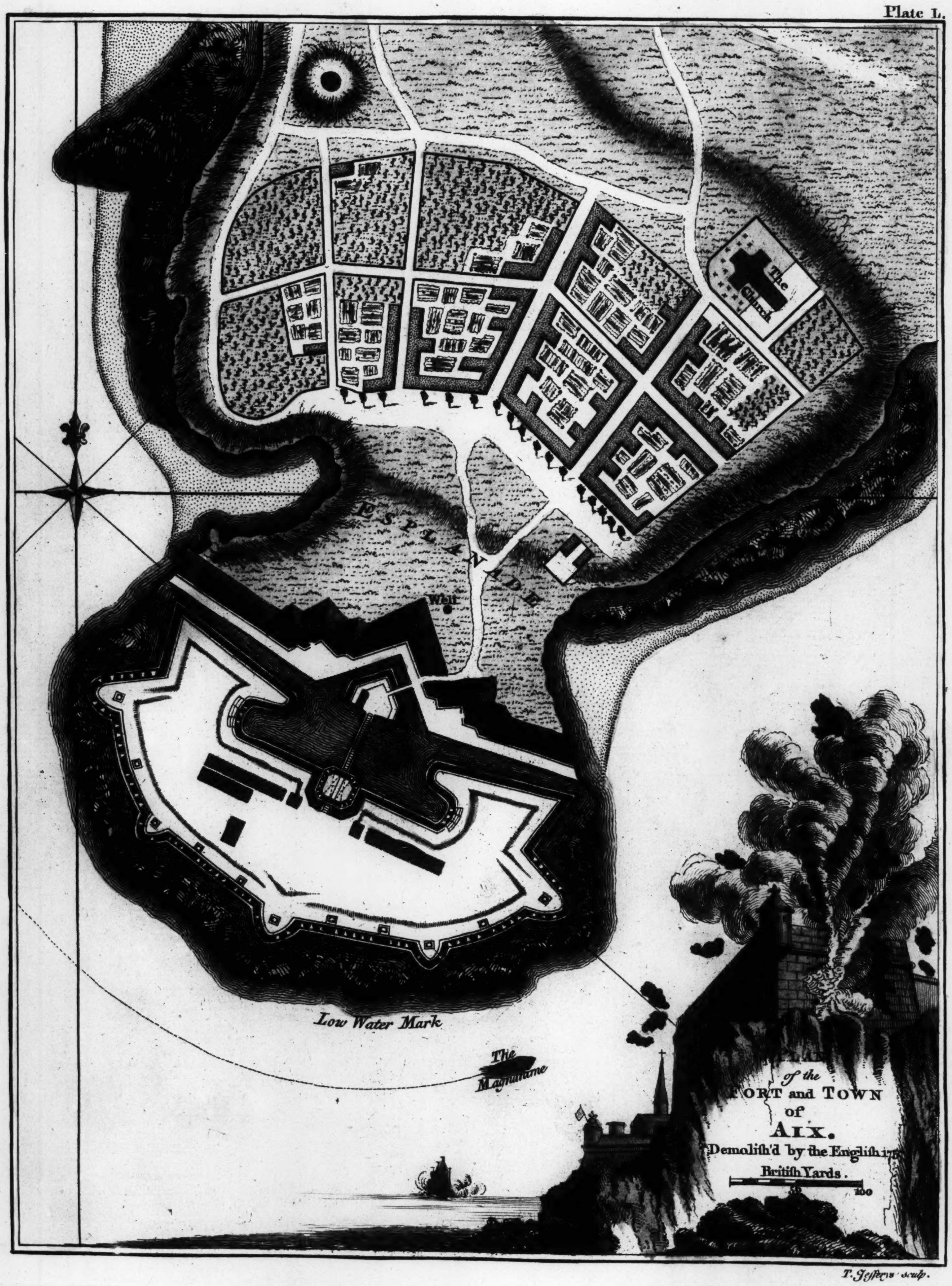
The Church
ESPLANADE
Well
Low Water Mark
The Magnanime
of the
ORT and TOWN
of
AIX.
Demoliſh'd by the Engliſh 17
Britiſh Yards.
50
100

T. Jefferys sculp.


Fort de l'Aiguill


Fort Fouras


Fort de l'Aiguille
Fort Fouras
Fort de la Point

A Prospect of the Land above the Mouth of the River Charante, from



A View of the Fort in the Island of Aix.


Port de Barques
L'Isle Madame.

onte, from Fort de l'Aiguille to l'Isle Madame, taken at about 5 Miles distant.

Engraved by Thos. Jefferys.

Plate LII.


PLAN
of
FORT LUPIN.
Britiſh Yards
0
10
20
CHARENTE
RIVER

T. Jefferys sculp.

The Gerstein Library

Plate LIII

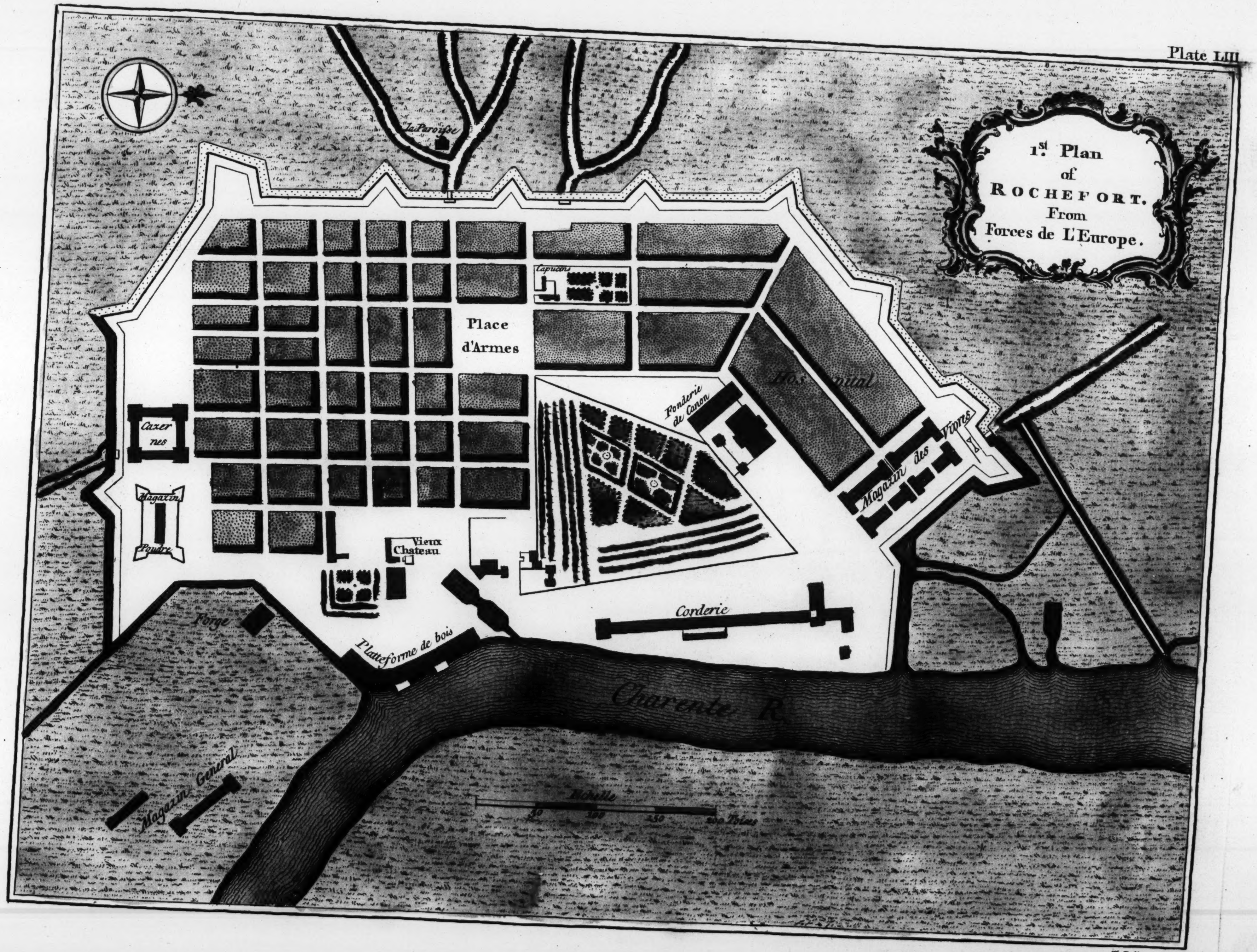
1st Plan
of
ROCHEFORT.
From
Forces de L'Europe.
La Paroiſse
Capucins
Place
d'Armes
Fonderie
de Canon
Hos pital
Magazin des Vivres
Cazer
nes
Magazin
Poudre
Vieux
Chateau
Forge
Platteforme de bois
Corderie
Charente R.
Magazin General
Echelle
50
100
250
200 Toises

T. Jefferys sculp

Plate LIV.

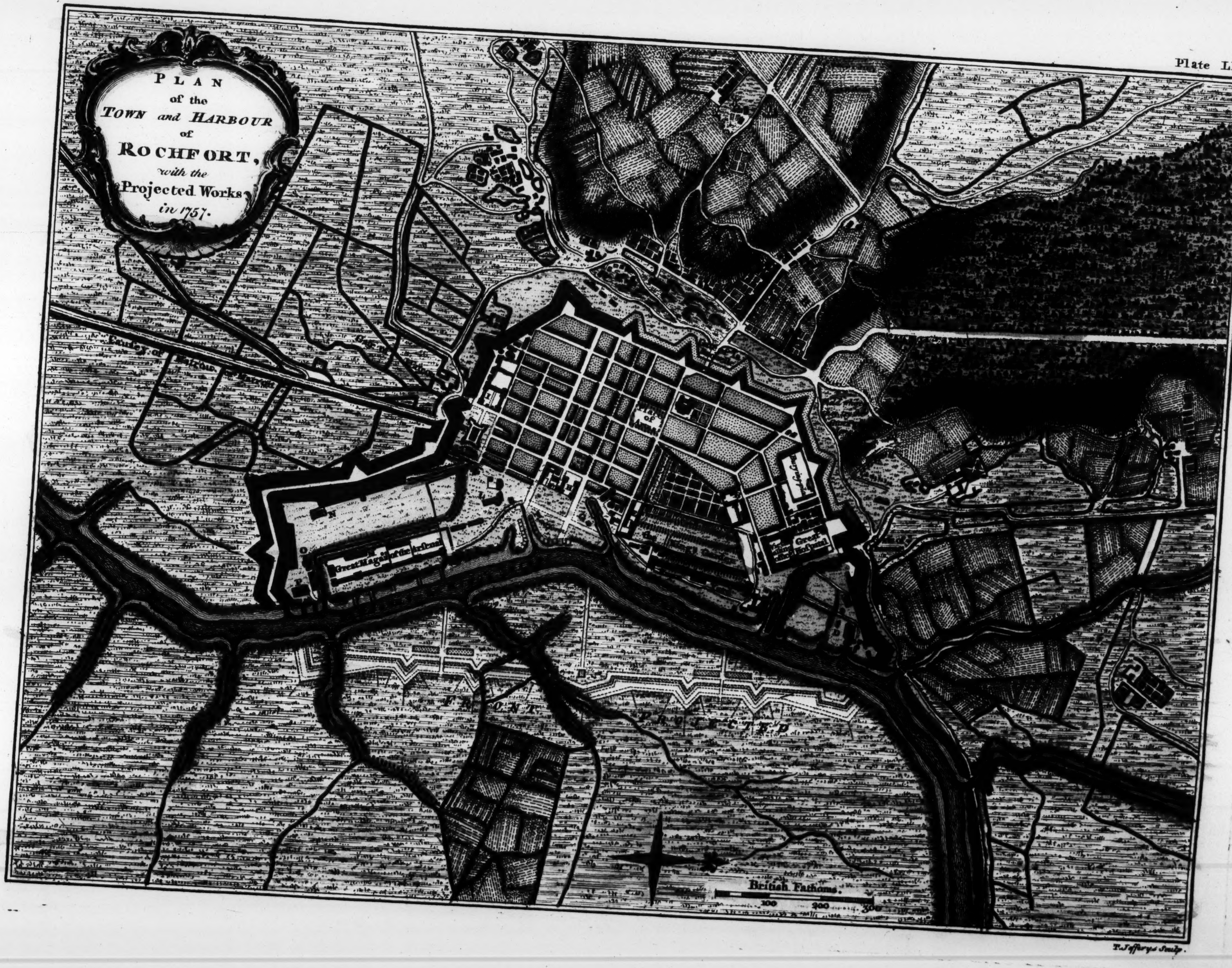

PLAN
of the
TOWN and HARBOUR
of
ROCHFORT,
with the
Projected Works
in 1757.

Causey of Marans
Place of Arms
Great Magazin of the Arsenal
the King's Garden
Great Hospital
N
O
P
FRONT PROJECTED
British Fathoms.
100
200
300

T. Jefferys Sculp.

The British Library

Plate LIV.

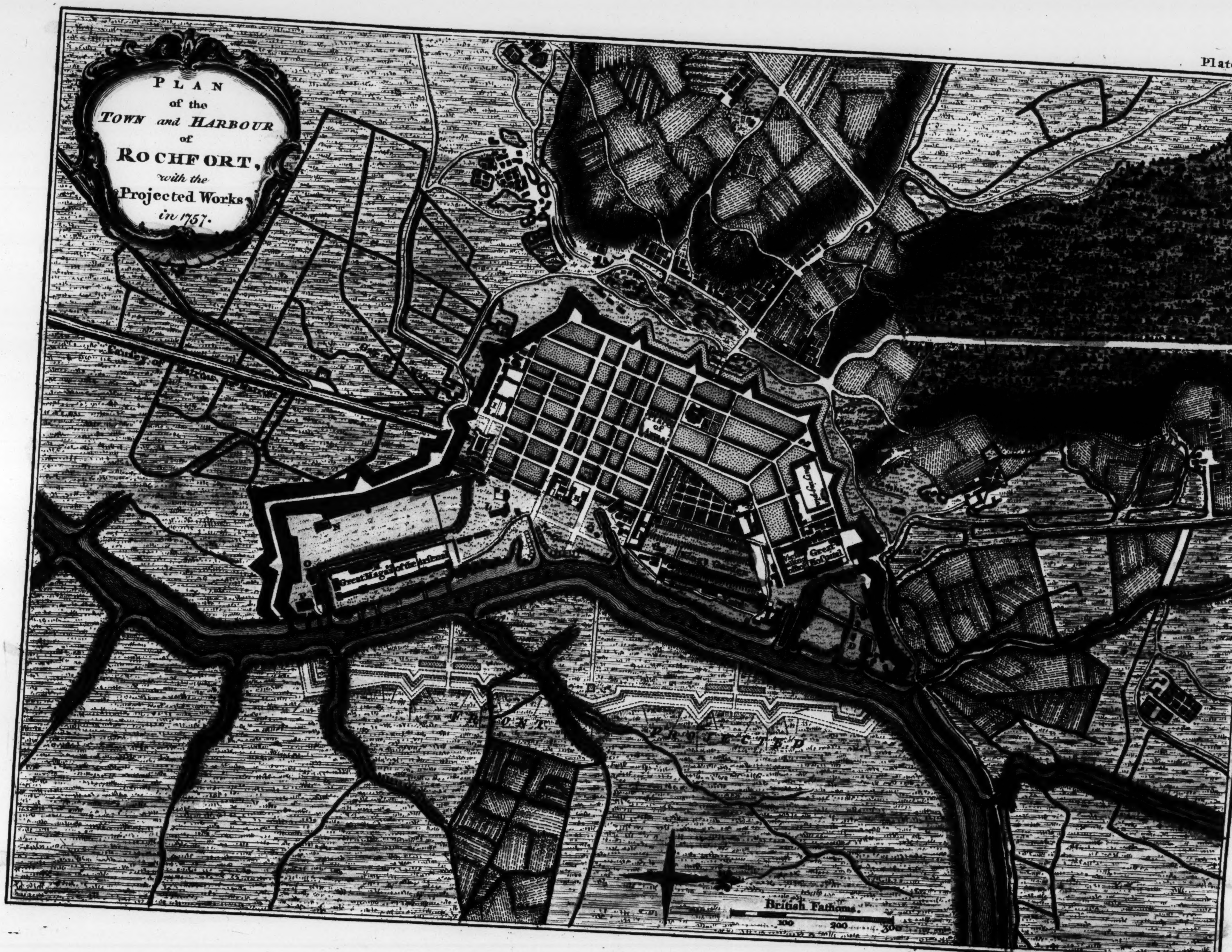

PLAN
of the
TOWN and HARBOUR
of
ROCHFORT,
with the
Projected Works
in 1757.

Great Magazine of the Arsenal
Great Hospital
FRONT PROJECTED
British Fathoms.
100
200
300

T. Jefferys Sculp.

Plate LV.

ELEVATION of the Redoubt of ANDAYE towards the River. See Plate LXV.


Bidassoa River
Fathoms

SECTION of the Redoubt of ANDAYE on its whole Breadth.

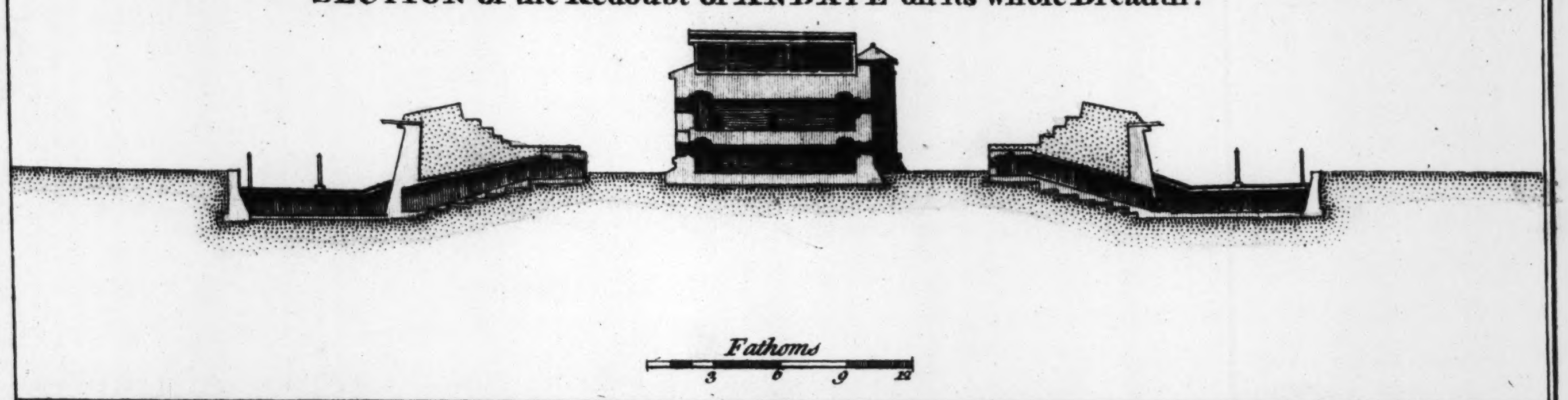
Fathoms
3 6 9 12

Diagonal SECTION of FORT LUPIN. See Plate LII.


Charente River
Fathoms
3 6 9 12

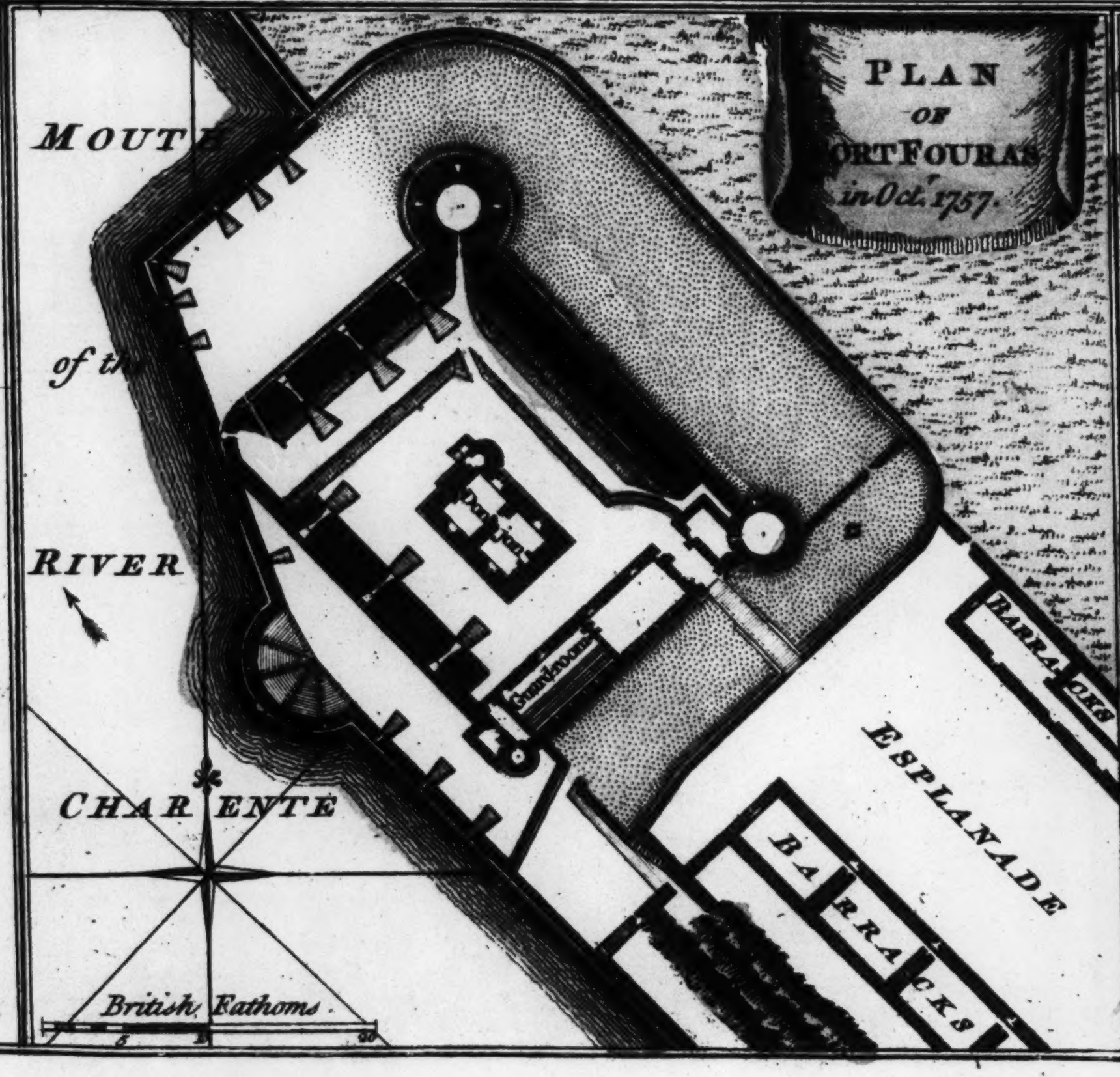
PLAN OF FORT FOURAS in Oct. 1757.
MOUTH of the RIVER CHARENTE
Dunjon
Guard room
BARRACKS
ESPLANADE
BARRACKS
British Fathoms

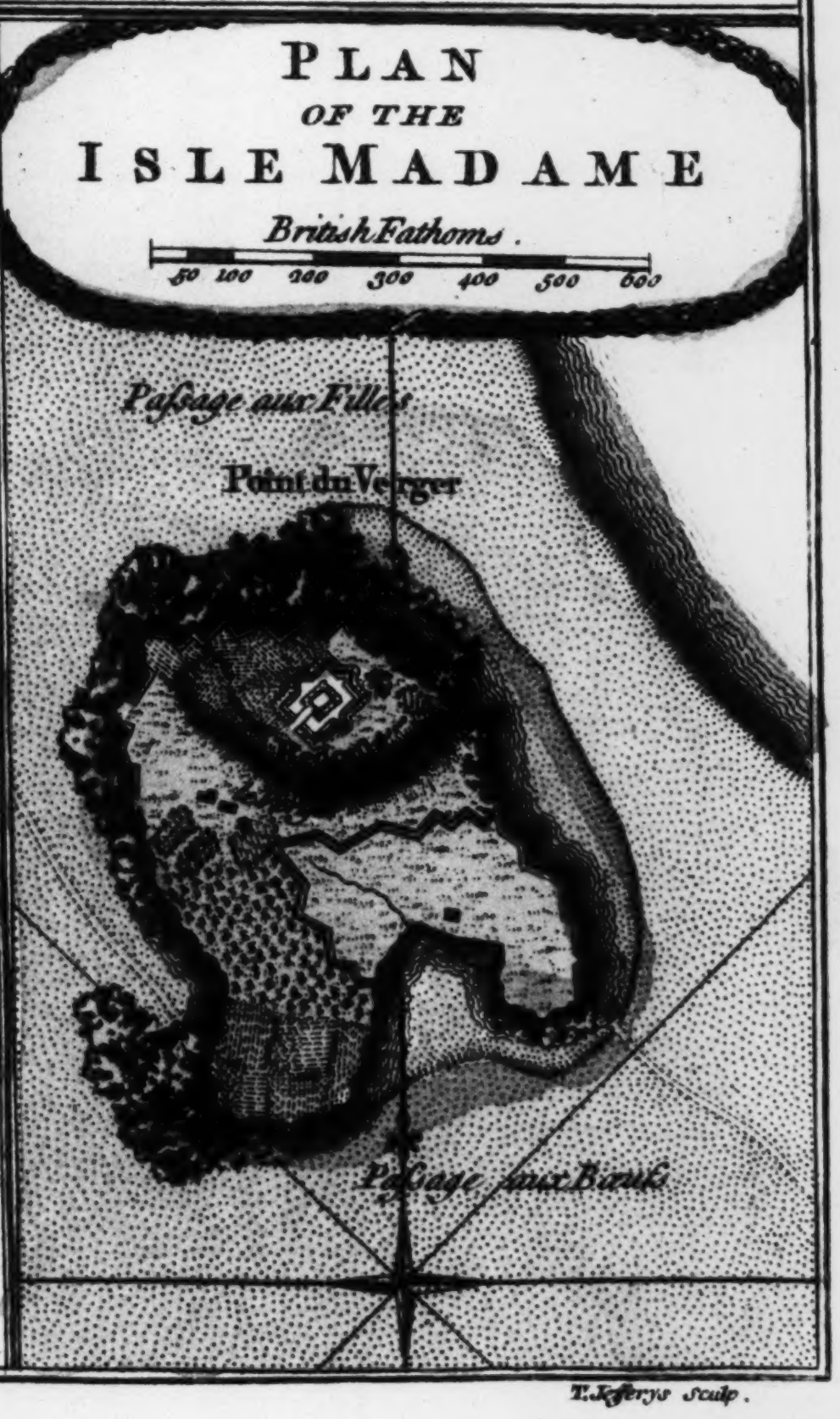
PLAN OF THE ISLE MADAME
British Fathoms.
50 100 200 300 400 500 600
Paſsage aux Filles
Point du Verger
Paſsage aux Boeufs

SECTION of the Redoubt of ANDAYE on its whole Length.

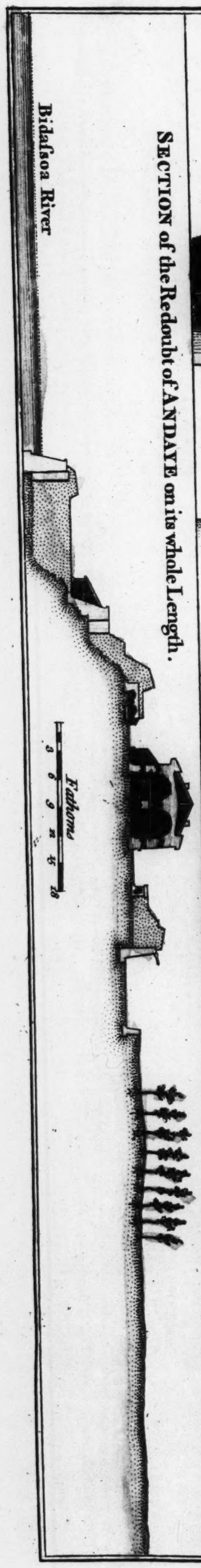
Bidaſsoa River
Fathoms
3 6 9 12 15 18

T. Jefferys sculp.


E
D
F
Barracks
Barracks
C
G
B
H
A
THE HARBOUR
PLAN
of the
TOWN and HARBOUR
of
BROUAGE.
British Fathoms.
50
100
150

T.Jefferys Sculp.

B The Grenville Library II

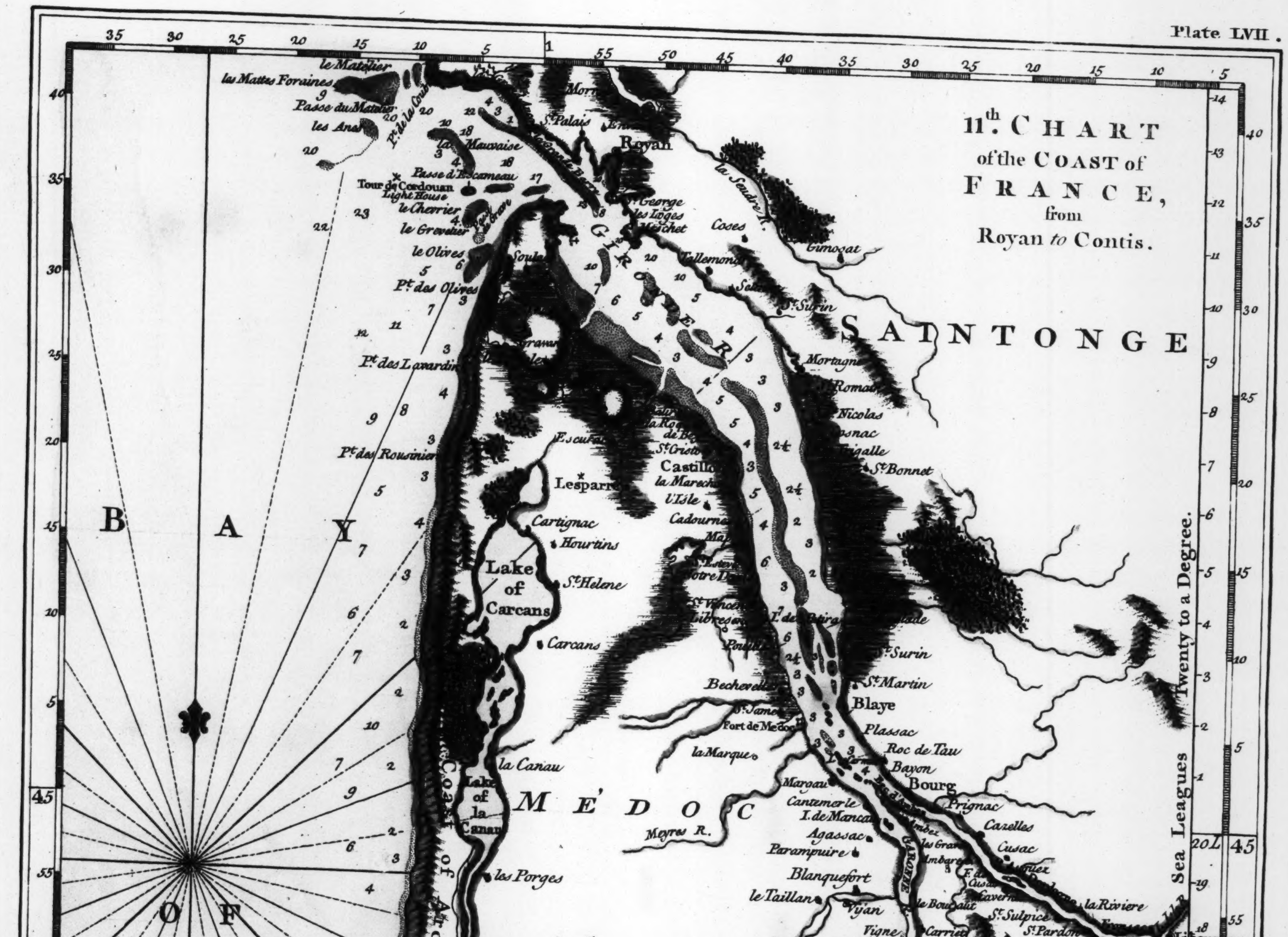

11th. CHART of the COAST of FRANCE, from Royan to Contis.

BAY OF BISCAY
SAINTONGE
GUYENNE
MEDOC
le Buch
LES LANDES DE BOURDEAUX
LES GRANDES LANDES
le Born
Entre deux Mers
Coast of Arcasson
Royan
Tour de Cordouan Light House
le Matelier
les Mattes Foraines
Passe du Matelier
les Anes
Pte. de la Coubre
Passe de Mauvaise
le Cherrier
le Grevelier
le Olives
Pt. des Olives
Pt. des Lavardin
Pt. des Rousinier
Lesparre
Cartignac
Hourtins
Lake of Carcans
St. Helene
Carcans
la Canau
Lake of la Canau
les Porges
Lege or Leguez
Ares
Andernos
Lenton
Cape Feret
I. du Terray
Passe du Bapon
Cape Brunet
la Tete de Buch
Tegon
de la Motte
Mios
Salles
Leyre R.
Belin
Lake of Casaux
Sanguinet
Biscarosse
Lake of Gast
Parentis
St. Eulalie
St. Paul
Orcillan
Mimisan
Bias
Contis
Boucaut de Mimissan
Boucaut de Contis
Bielba R.
Molegic R.
Meyres R.
le Jale R.
Siron R.
Cozes
Gimozat
la Saudre R.
Tallemond
St. Surin
Mortagne
Romas
St. Nicolas
St. Bonnet
Castillon
la Marche
l'Isle
Cadourne
Becherelle
St. James
Fort de Medoc
la Marque
Blaye
St. Martin
Plassac
Roc de Tau
Bayon
Bourg
Prignac
Cazelles
Cusac
Margaux
Cantemerle
I. de Mancaux
Agassac
Parampuire
Blanquefort
le Taillan
Vigan
Vigne en Garonne
St. Surin
BOURDEAUX
Beale
St. Medard
Villenave
Cadaujac
l'Isle
Ayrans
Beautiran
Castres
St. Michel
Portetz
Virelade
Podensac
Barsac
Roland
Preignac
Langon
Cadillac
Rions
Tayeriac
Baurech
Cambes
Cabanac
Camblanes
la Trenne
Boaliac
la Bize
la Bastide
Carries
St. Sulpice
St. Pardon
la Riviere
Vairés
St. Pe d'Arvares
Libourne
Garonne
Twenty to a Degree.
British and French Sea Leagues
Longitude West from London.
35
30
25
20
15
10
5
1
55
50
45
40
45
20L
3
4
5
6
7
8
9
10
11
12
13
14
15
16
17
18
19

Plate LVIII

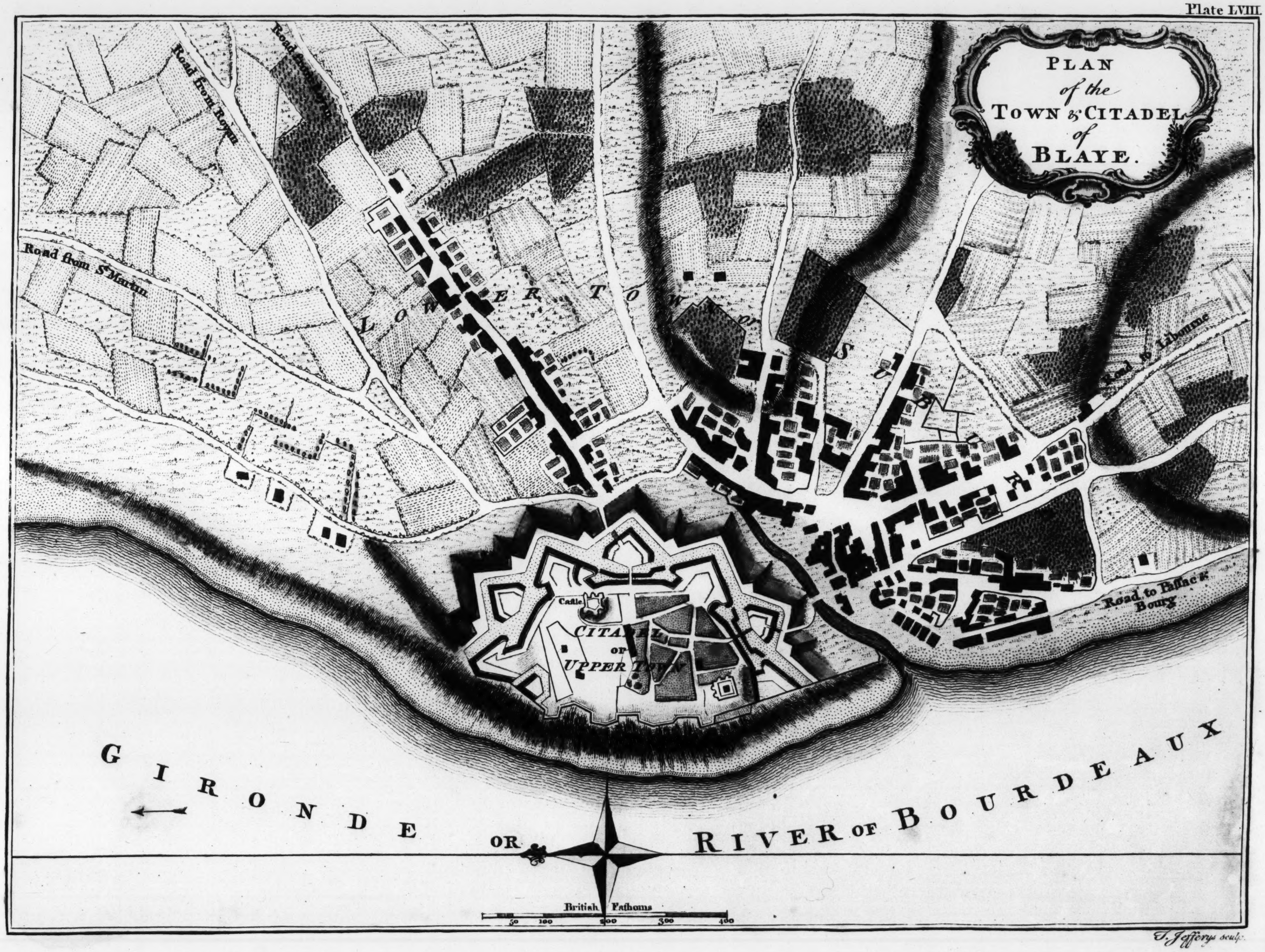

PLAN *of the* TOWN & CITADEL *of* BLAYE.

Road from Royan
Road from S.t Martin
LOWER TOWN OR SUBURB
Road to Libourne
Castle
CITADEL OR UPPER TOWN
Road to Baſſac & Bourg
GIRONDE OR RIVER OF BOURDEAUX
British Fathoms
50
100
200
300
400

T. Jefferys sculp.

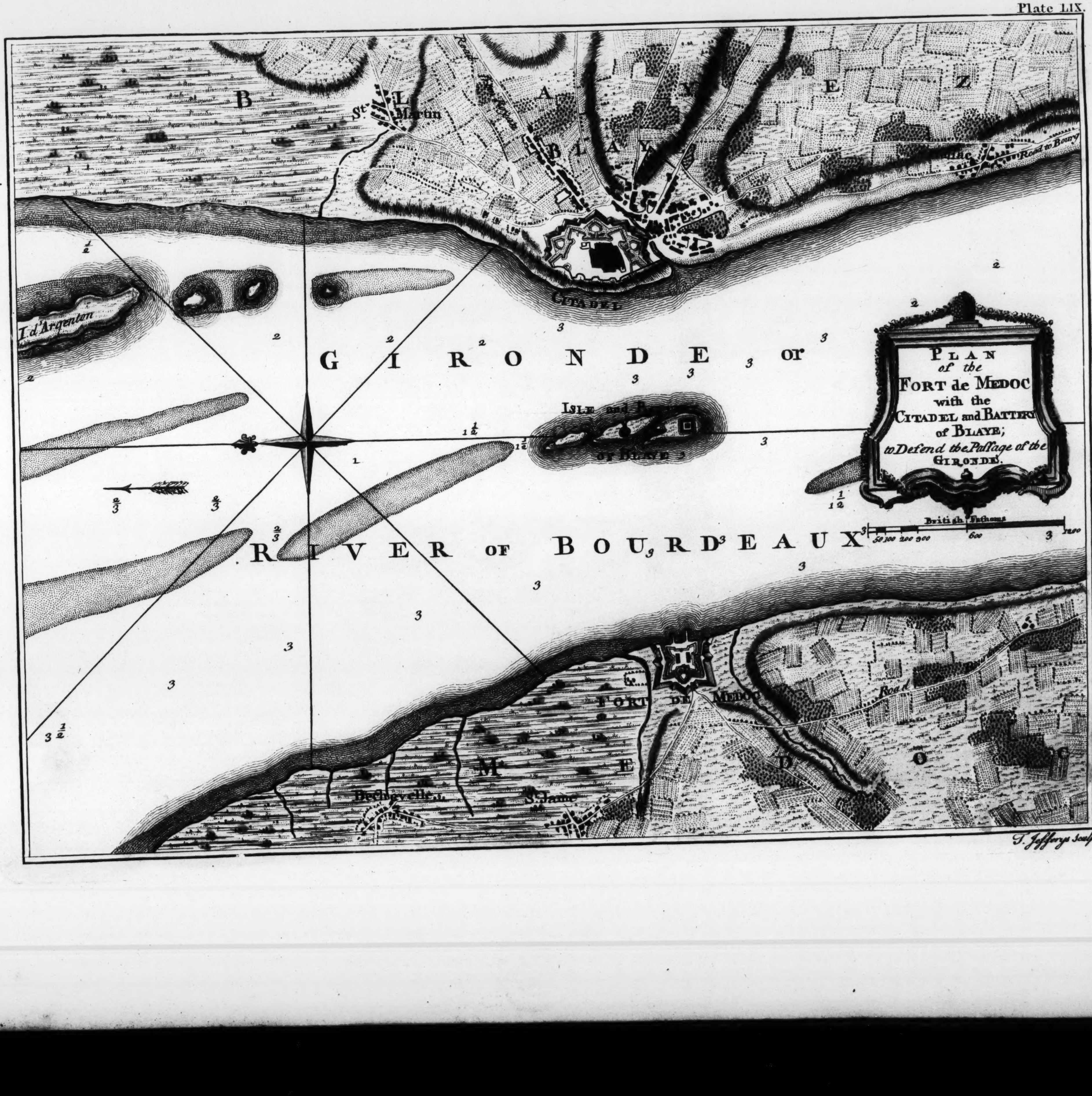

PLAN of the FORT de MEDOC with the CITADEL and BATTERY of BLAYE; to Defend the Paſsage of the GIRONDE.

B L A Y E Z
St. L Martin
Road to Xaintes
BLAYE
CITADEL
Road to Bourg
I. d'Argenton
GIRONDE or
ISLE and BATTERY OF BLAYE
RIVER OF BOURDEAUX
British Fathoms
50 100 200 300 600 1200
FORT DE MEDOC
Road
M E D O C
Bechevelle
St. Jame

T. Jefferys sculp

Plate LX.



PLAN OF CHATEAU TROMPETTE.

ESPLANADE
towards the
CITY
ESPLANADE
towards the
SUBURB
A Fountain
Royal Halfmoon
Dauphin Bastion
Cavalier
Kings Bastion
Queens Bastion
Chapel
Barracks
Royal Gate
Place of Arms
Barracks
Bastion of Navarre
Governors House
Harbour Gate
Bastion of France
Bastion of the Sea
The Quay
Chartrons Gate
Gate of the Harbour
LA GARONNE RIVER
British Fathoms.
10 20 30 40 80

T. Jefferys sculp.


PLAN of the CITY of BOURDEAUX
SCALES.
British Fathoms.
25 50 100 200
French Fathoms.
25 50 100 200
St. JULIAN'S SUBURB
High Road from Toulouse
High Road from Toulouse
Place d'Aquitaine
Ox Market
St. CROIX SUBURB
Fort du Ha
Place Dauphine
Palais Galiene
Place Tourny
Gate of Bourgogne
Stocks
Stocks
Stocks
Place Royale
CHATEAU TROMPETTE
PUBLICK GARDEN
GARONNE RIVER
T. Jefferys Sculp.

Plate LXII

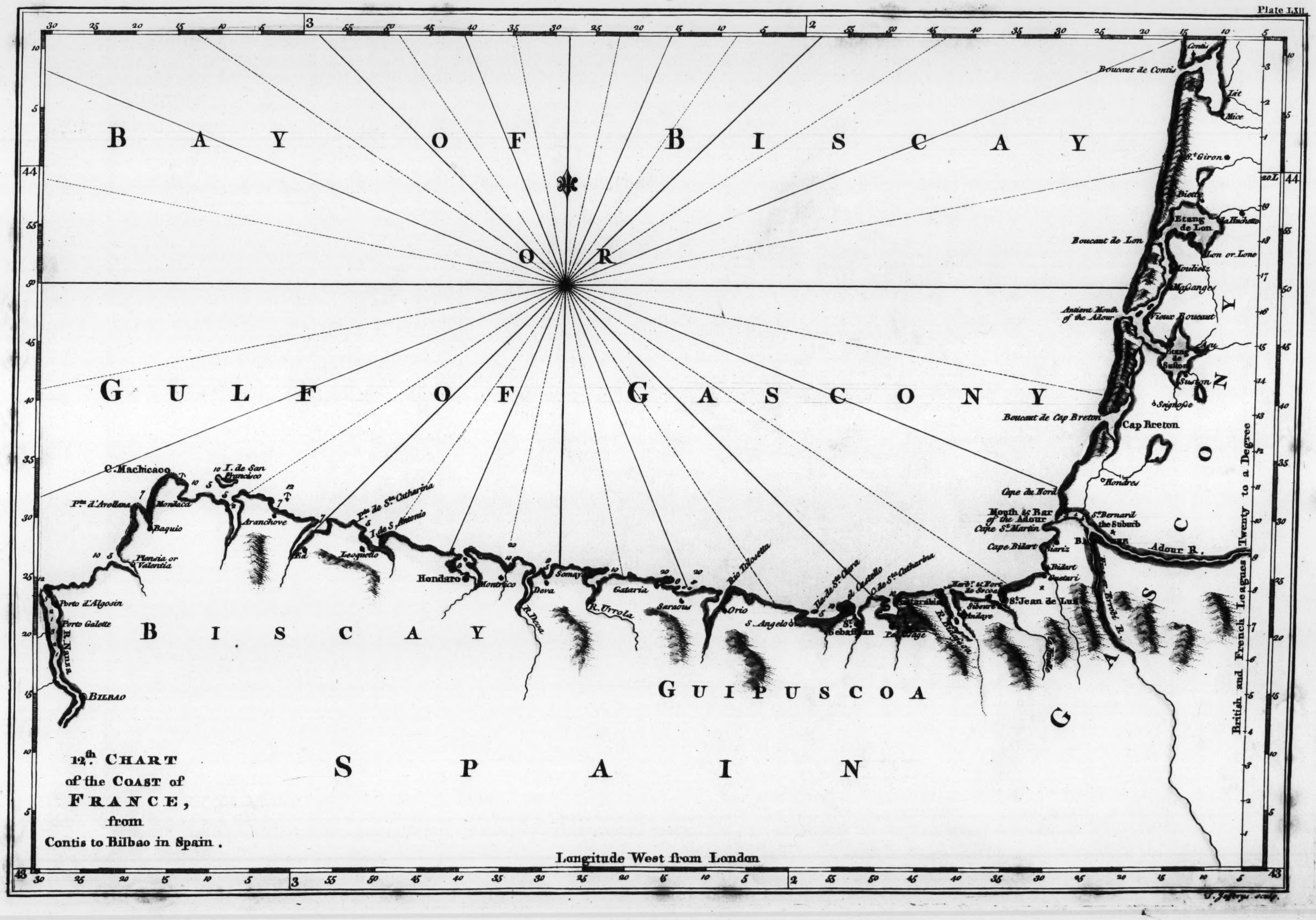
BAY OF BISCAY
OR
GULF OF GASCONY
BISCAY
GUIPUSCOA
SPAIN
GASCONY
Contis
Boucaut de Contis
Lit
Mice
S.t Giron
Biette
Etang de Lon
la Huchette
Boucaut de Lon
Lon or Lone
Moulietz
Messanges
Antient Mouth of the Adour
Vieux Boucaut
Etang de Suson
Azu
Suson
Seignosse
Boucaut de Cap Breton
Cap Breton
Hondres
Cape du Nord
Mouth & Bar of the Adour
Cape S.t Martin
S.t Bernard the Suburb
Adour R.
Cape Bilart
Biariz
Bidart
Guetari
Harb.r & Fort de Socoa
S.t Jean de Luz
Siboure
Andaye
Errobi R.
R. Bidassoa
Fontarabia
Passage
C. de S.ta Catharina
el Castello
I.la de S.ta Clara
S.t Sebastian
S. Angelo
Orio
Rio Tolosetta
Saraous
Gataria
R. Urrola
Somaya
Deva
R. Deva
Montrico
Hondaro
I. de S. Antonio
P.ta de S.ta Catharina
Leoquetio
Ea
Aranchove
I. de San Francisco
C. Machicaco
Mondaca
P.ta d'Avellana
Baquio
Plensia or Valentia
Porto d'Algosin
Porto Galette
R. Nanza
Bilbao
British and French Leagues Twenty to a Degree
Longitude West from London
T. Jefferys sculp.

12th CHART
of the COAST of
FRANCE,
from
Contis to Bilbao in Spain.

Plate LXIII

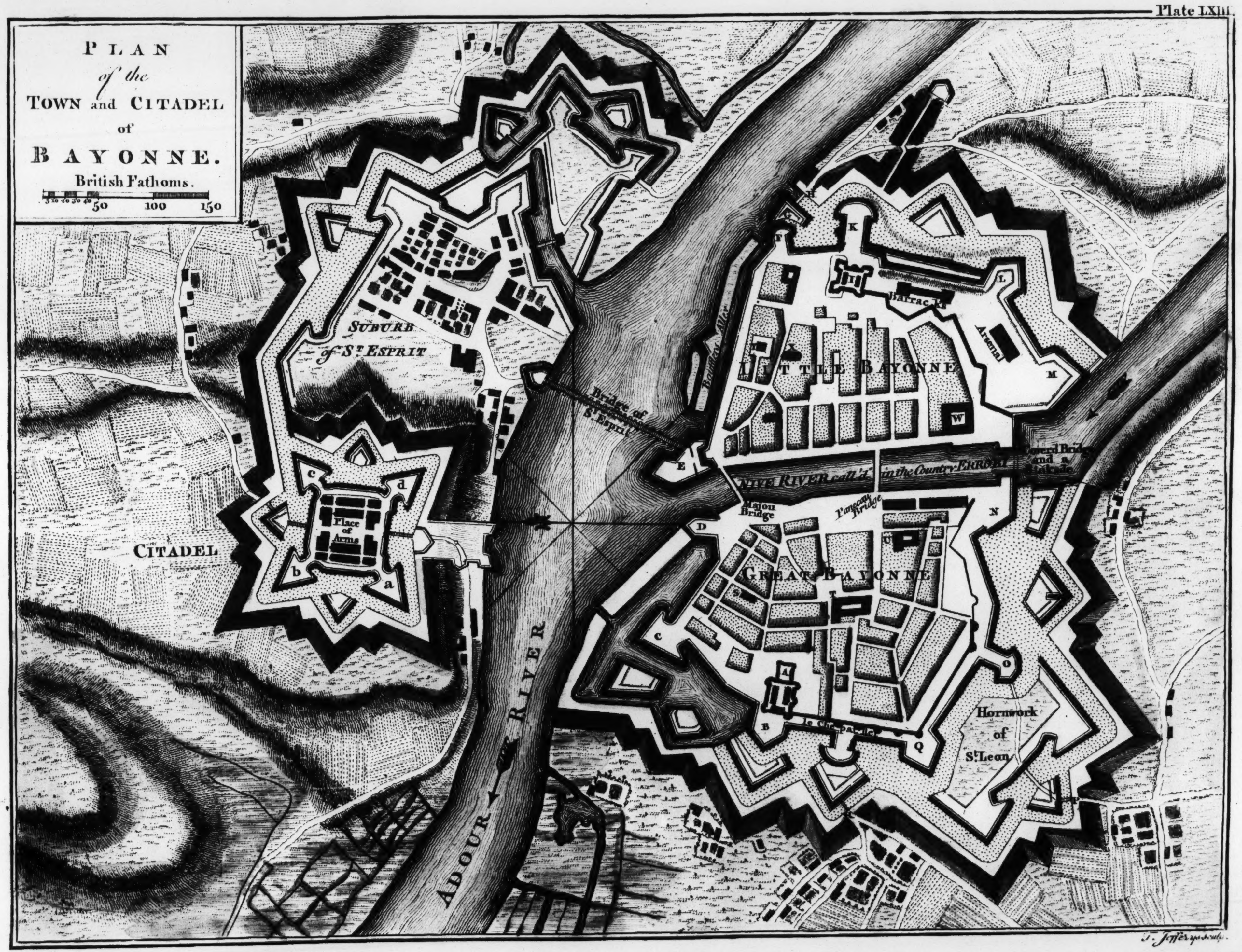

PLAN of the TOWN and CITADEL of BAYONNE.

British Fathoms.

50
100
150
SUBURB of St. ESPRIT
Bridge of St. Esprit
CITADEL
Place of Arms
a
b
c
d
ADOUR RIVER
LITTLE BAYONNE
Barracks
Arsenal
Boufflers Alley
E
F
G
H
I
K
L
M
N
W
X
NIVE RIVER call'd in the Country ERROBI
Coverd Bridge and a Stokade
Majou Bridge
Panecau Bridge
GREAT BAYONNE
A
B
C
D
O
Q
S
T
U
le Chateau Vieux
Hornwork of St. Leon

T. Jefferys sculp.

B The Gr[illegible] Library M

Plate LXIV.

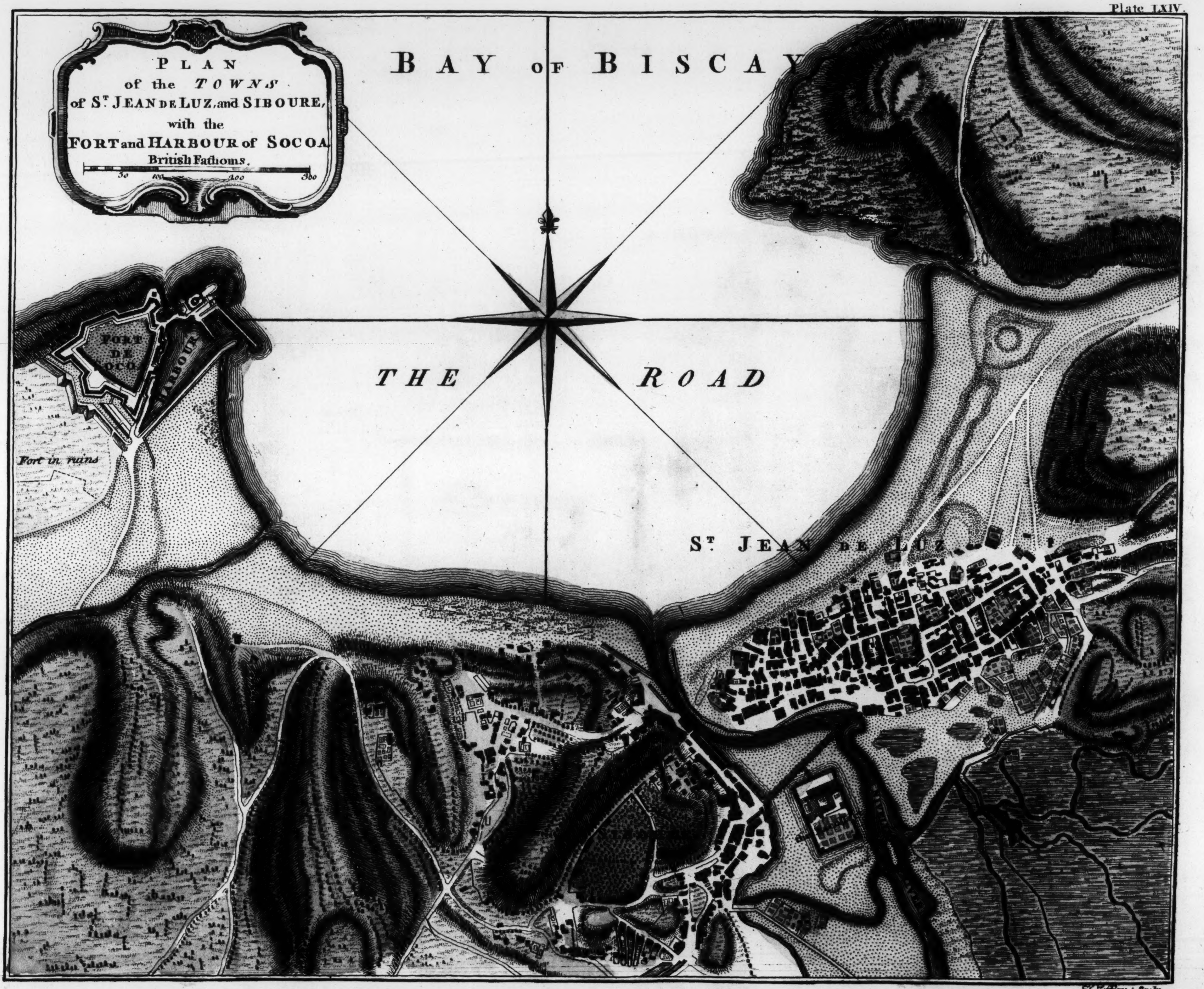
PLAN
of the TOWNS
of S.T JEAN DE LUZ, and SIBOURE,
with the
FORT and HARBOUR of SOCOA
British Fathoms.
50
100
200
300
BAY OF BISCAY
THE ROAD
FORT DE SOCO
HARBOUR
Fort in ruins
S.T JEAN DE LUZ

Th. Jefferys Sculp.

The [illegible] Library



PLAN
of the
REDOUBT of ANDAYE.
British Fathoms

1 2 3 6 12 18
MOUTH OF BIDASSOA RIVER
TOWN OF ANDAYE
PART OF THE

T. Jefferys sculp.

Plate LXVI.

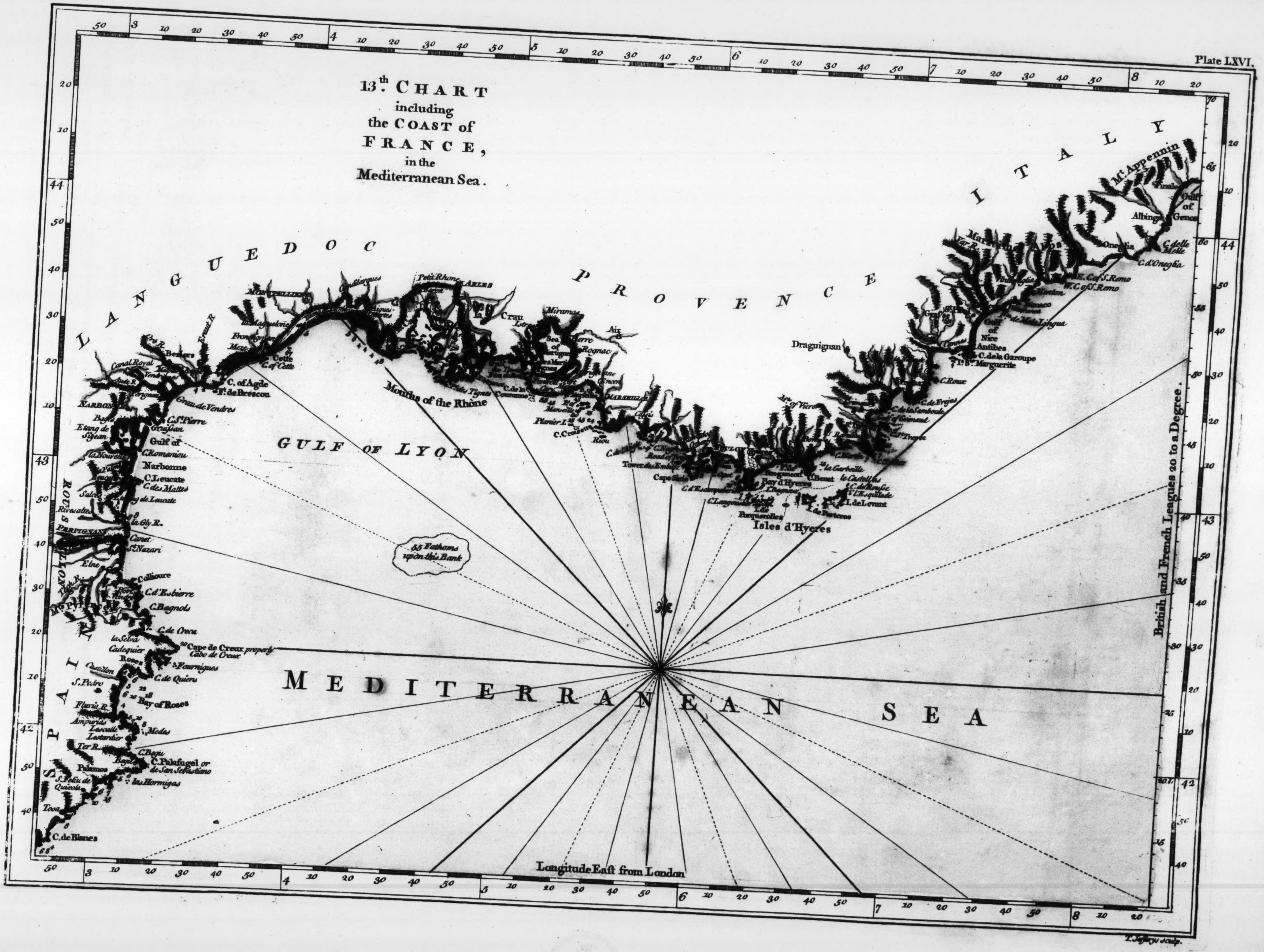

13th. CHART including the COAST of FRANCE, in the Mediterranean Sea.

LANGUEDOC
PROVENCE
ITALY
SPAIN
ROUSSILLON
GULF OF LYON
MEDITERRANEAN SEA
Mt. Appennin
Finale
Gulf of Genoa
Albinga
Oneglia
C. delle Melle
C. d'Oneglia
E. C. of S. Remo
W. C. of S. Remo
Gulf of Nice
Antibes
C. de la Garoupe
Ste. Marguerite
C. Roux
Draguignan
C. de Frejus
St. Tropez
la Garbeille
le Castelles
I. de Levant
Portecros
Porquerolles
Isles d'Hyeres
Bay d'Hyeres
C. Benat
C. Langoustier
Cape Sicie
Tower du Embiez
C. Croisette
Planier I.
Riou
Marseilles
Aix
Rognac
Miramas
Sea of Berre
Crau
Arles
Petit Rhone
Mouths of the Rhône
C. of Agde
F. de Brescon
C. of Cette
Cette
Frontignan
Maguelone
Montpellier
Beziers
Canal Royal
Narbonne
Grau de Vendres
C. St. Pierre
Gruissan
Etang de Sigean
Gulf of
C. Romanieu
C. Leucate
C. des Mattes
Etang de Leucate
Salces
Rivesaltes
Perpignan
la Gly R.
Canet
St. Nazari
Elne
Collioure
C. d'Esbierre
C. Begnols
C. de Creus
la Selva
Cadequier
Roses
Cape de Creux properly Cabo de Creux
Fourniques
C. de Quiers
Castillon
S. Pedro
Bay of Roses
Fluvia R.
Ampurias
Lescalle
Medas
Ter R.
C. Begu
C. Palafugel or de San Sebastiano
Palamos
S. Feliu de Guixols
las Hormigas
Tosa
C. de Blanes
55 Fathoms upon this Bank
Longitude East from London
British and French Leagues 20 to a Degree.
3
4
5
6
7
8
10
20
30
40
50
44
43
42
T. Jefferys sculp.

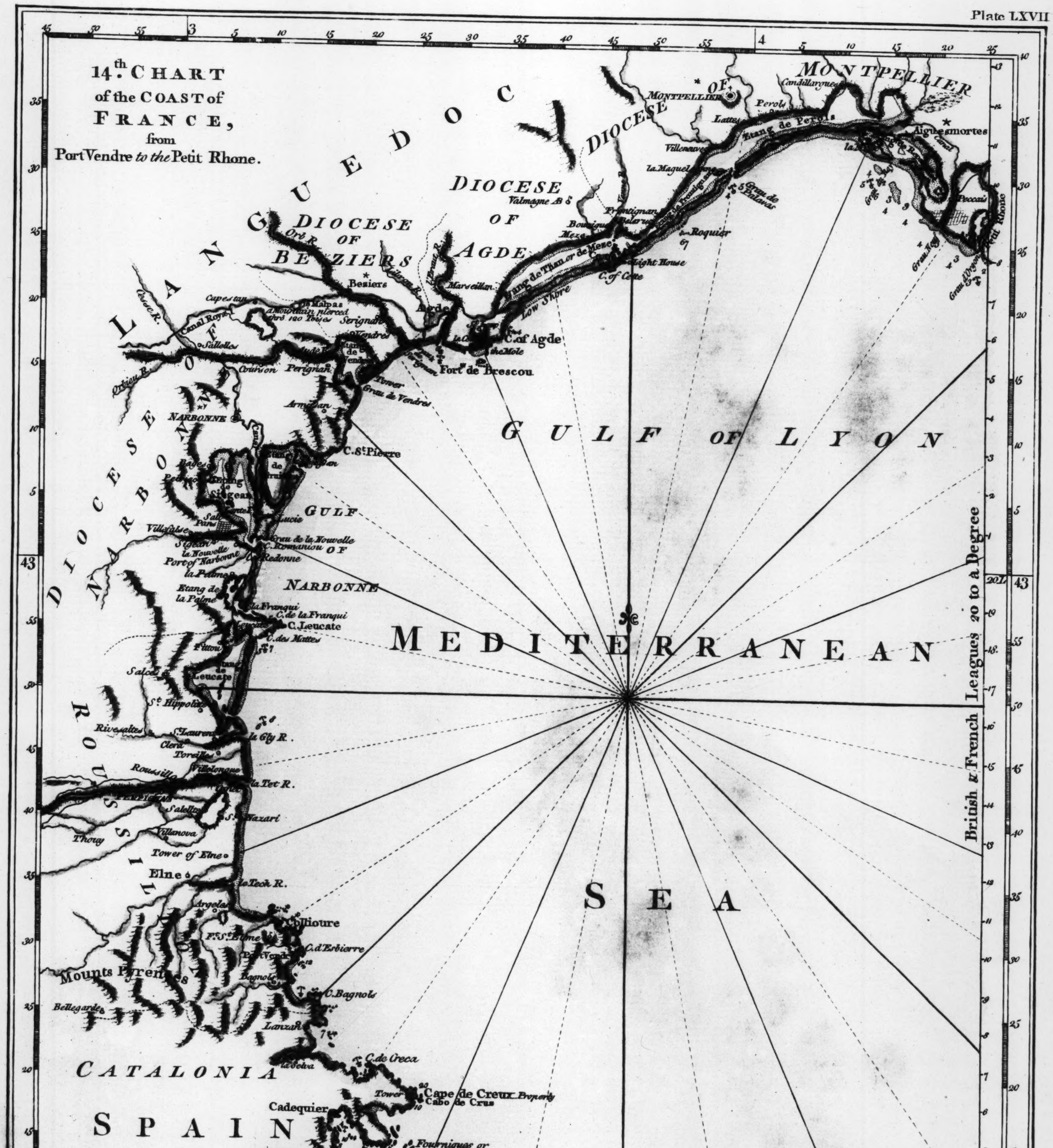

14th. CHART of the COAST of FRANCE, from Port Vendre *to the* Petit Rhone.

LANGUEDOC
DIOCESE OF MONTPELLIER
DIOCESE OF AGDE
DIOCESE OF BEZIERS
DIOCESE OF NARBONNE
ROUSSILLON
CATALONIA
SPAIN
GULF OF LYON
MEDITERRANEAN
SEA
GULF OF NARBONNE
MONTPELLIER
Candillargues
Perols
Lattes
Etang de Perols
Aiguesmortes
Canal
Villeneuve
la Maguelone
Grau de Palavas
Peccais
Petit Rhone
Grau d'Orgon
Valmagne
Frontignan
Balaruc
Bousigue
Meze
Roquier
Etang de Thau or de Meze
Light House
C. of Cette
Low Shore
Marseillan
Agde
C. of Agde
the Mole
Fort de Brescou
Beziers
Orb R.
Libron R.
Capestan
Malpas
A Mountain pierced thro' 120 Toises
Serignan
Vendres
Canal Royal
Sallelles
Cesse R.
Orbieu R.
Courson
Perignan
Aude R.
Etang de Vendres
Tower
Grau de Vendres
Armissan
NARBONNE
Canal
C. St. Pierre
Etang de Gruissan
Gruissan
Bages
Peyriac
Etang de Sigean
Ste. Lucie
Salt Pans
Villefalse
Sigean
la Nouvelle
Port of Narbonne
Grau de la Nouvelle
C. Romaniou
Redonne
la Palme
Etang de la Palme
la Franqui
C. de la Franqui
Leucate
C. Leucate
C. des Mattes
Fitou
Salces
Etang de Leucate
St. Hippolite
Rivesaltes
St. Laurent
la Gly R.
Clera
Toreilles
Roussillon
Villelongue
la Tet R.
Perpignan
Salellas
St. Nazari
Thoug
Villanova
Tower of Elne
Elne
le Tech R.
Argeles
Collioure
Ft. St. Elme
C. d'Esbierre
Port Vendre
Mounts Pyrenees
Bagnols
C. Bagnols
Bellegarde
Lanzan
la Selva
C. de Creca
Tower
Cape de Creux Properly Cabo de Crus
Cadequier
Fourniques or las Hormigas
Roses
Castillone
C. de Quiers
Longitude East from London
British & French Leagues 20 to a Degree
3
4
43

T. Jefferys Sculp

The [illegible] Library

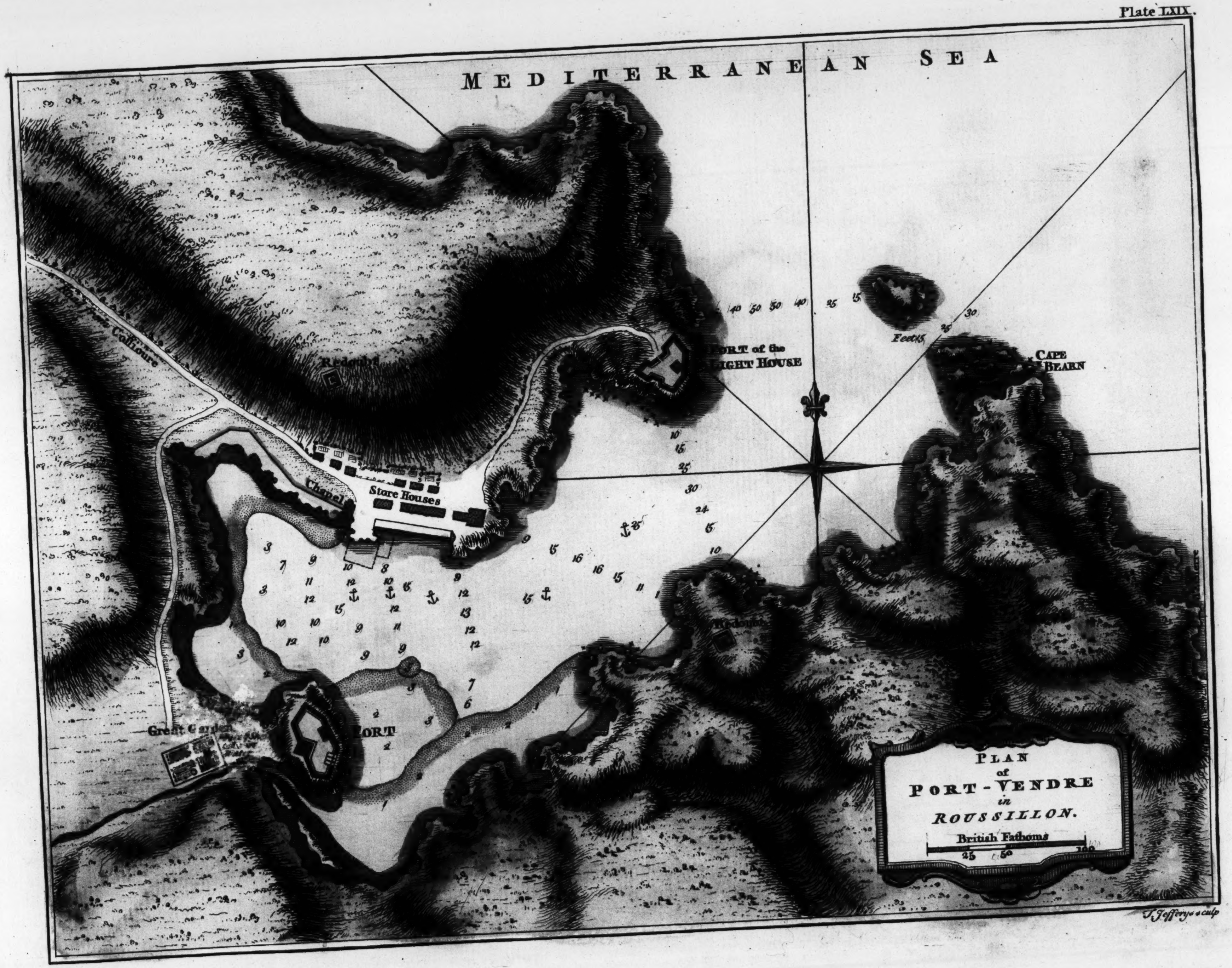
MEDITERRANEAN SEA
Road from Collioure
Redoubt
Chapel
Store Houses
Great Garden
FORT
FORT of the LIGHT HOUSE
Feet
CAPE BEARN
Redoubt
PLAN of PORT-VENDRE in ROUSSILLON.
British Fathoms
25
50
100

T. Jefferys sculp

Plate LXIX.

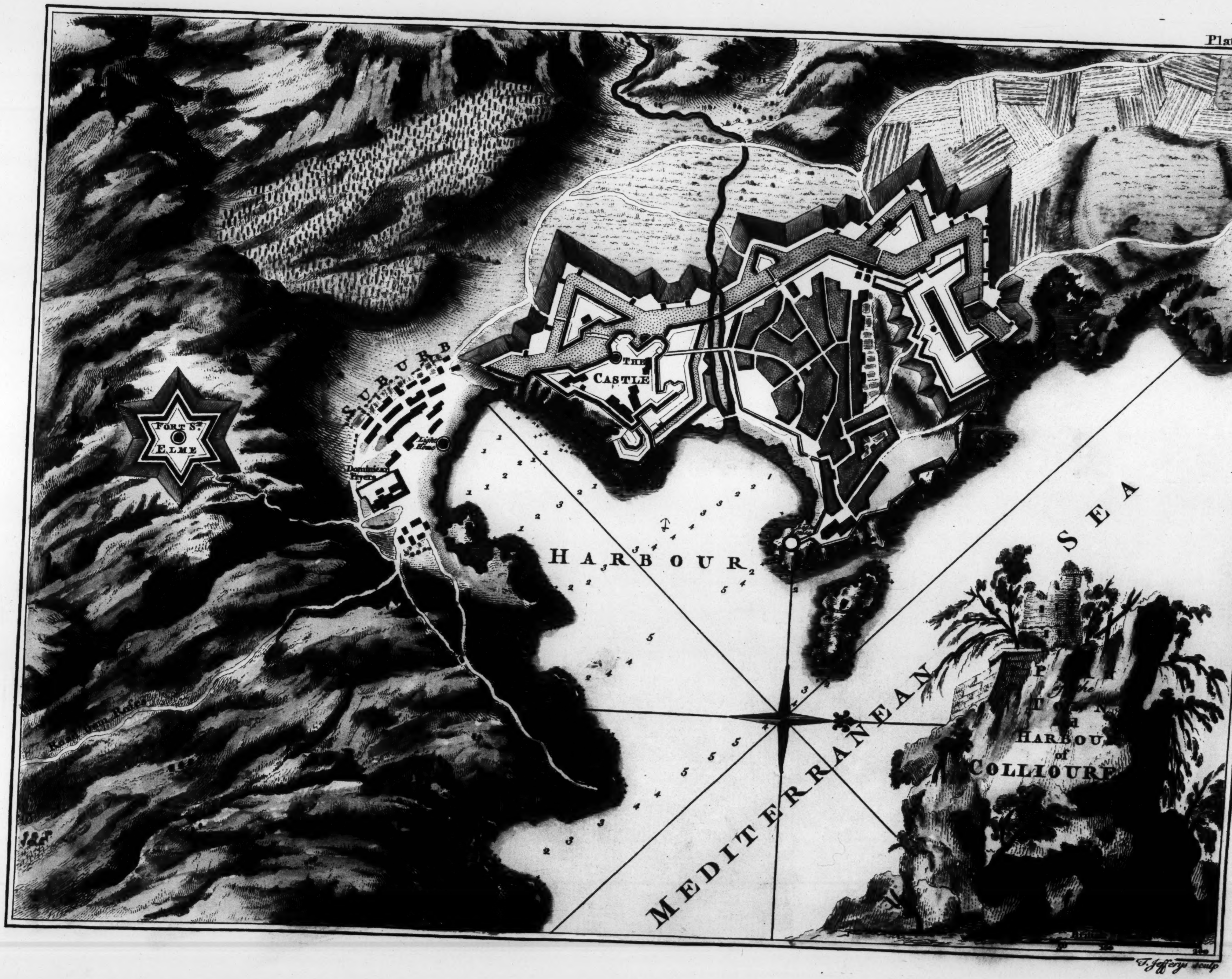

P
of the
T O N
a
HARBOU
of
COLLIOURE
THE CASTLE
SUBURB
FORT St. ELME
Light House
Dominican Fryers
HARBOUR
MEDITERRANEAN SEA
Road from Roses
50
100
200

T. Jefferys sculp

Plate LXXI

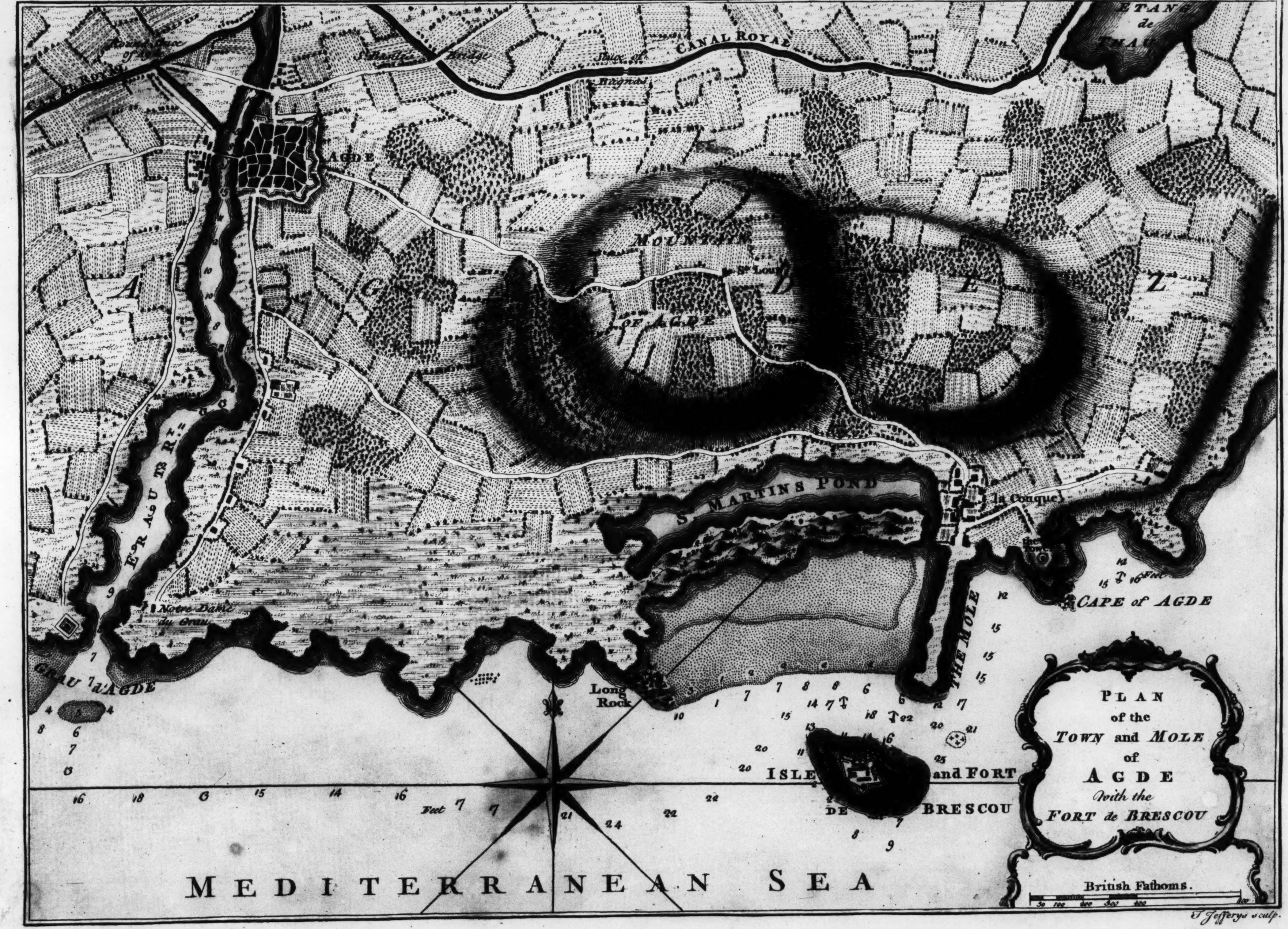

PLAN of the TOWN and MOLE of AGDE with the FORT de BRESCOU

CANAL ROYAL
Round Sluice of Agde
S. Bastie's Bridge
Sluice of Bagnas
ETANG de THAU
AGDE
MOUNTAIN OF AGDE
St. Louis
A G D E Z
RAULT RIVER
Notre Dame du Grau
GRAU d'AGDE
S. MARTINS POND
la Conque
CAPE of AGDE
THE MOLE
Long Rock
ISLE and FORT DE BRESCOU
Feet
MEDITERRANEAN SEA
British Fathoms.
50 100 200 300 400 800

T Jefferys sculp.

The [illegible] Library

Plate LXXII

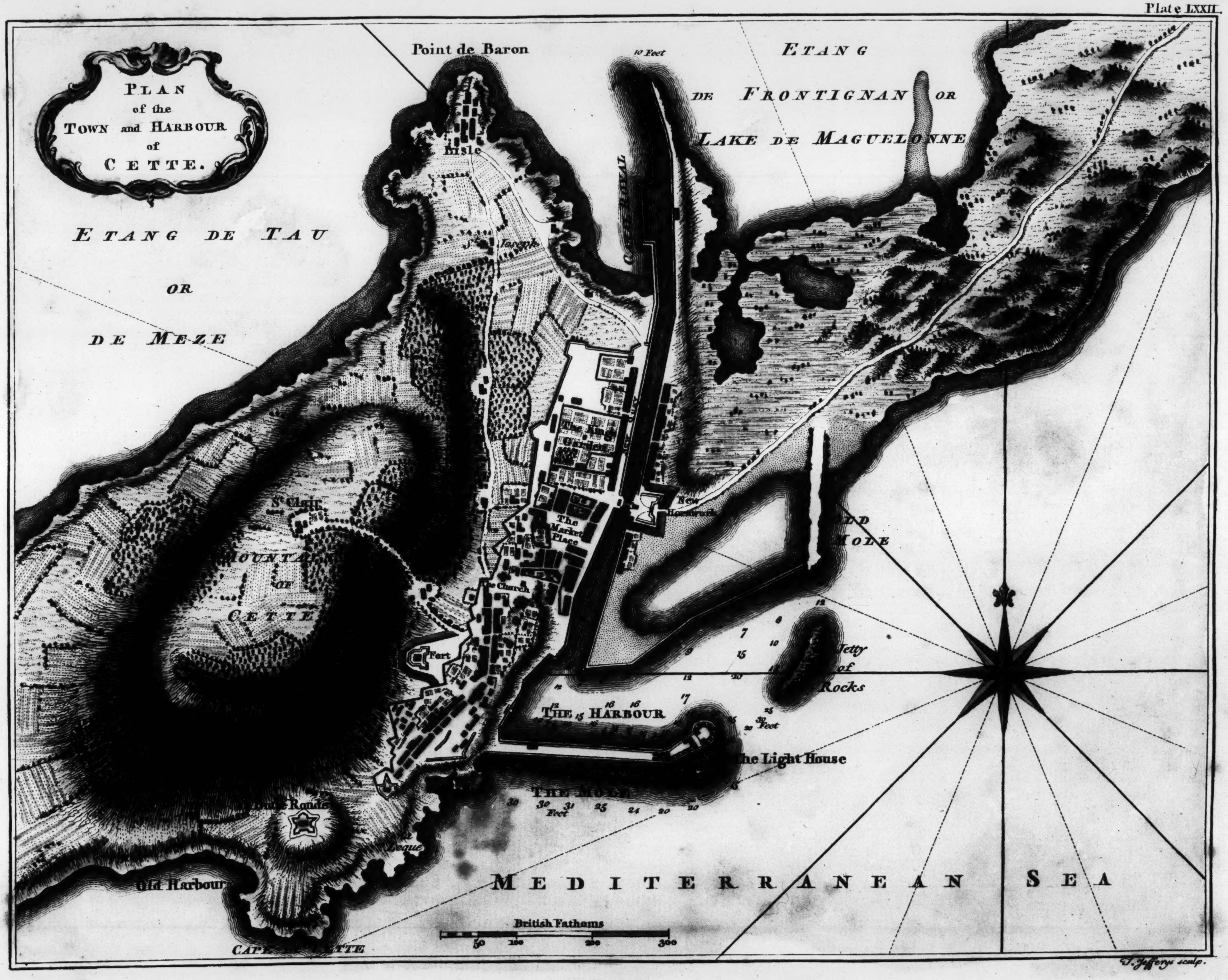

PLAN of the TOWN and HARBOUR of CETTE.

Point de Baron
Isle
St. Joseph
10 Feet
CANAL ROYAL
ETANG DE FRONTIGNAN OR LAKE DE MAGUELONNE
ETANG DE TAU OR DE MEZE
The King's Garden
New Hornwork
The Market Place
OLD MOLE
St. Clair
MOUNTAIN OF CETTE
The Church
Fort
Jetty of Rocks
THE HARBOUR
The Light House
THE MOLE
Feet
Redoute Ronde
Old Harbour
CAPE DE CETTE
MEDITERRANEAN SEA
British Fathoms
50
100
200
300

T. Jefferys sculp.

Plate LXXII.

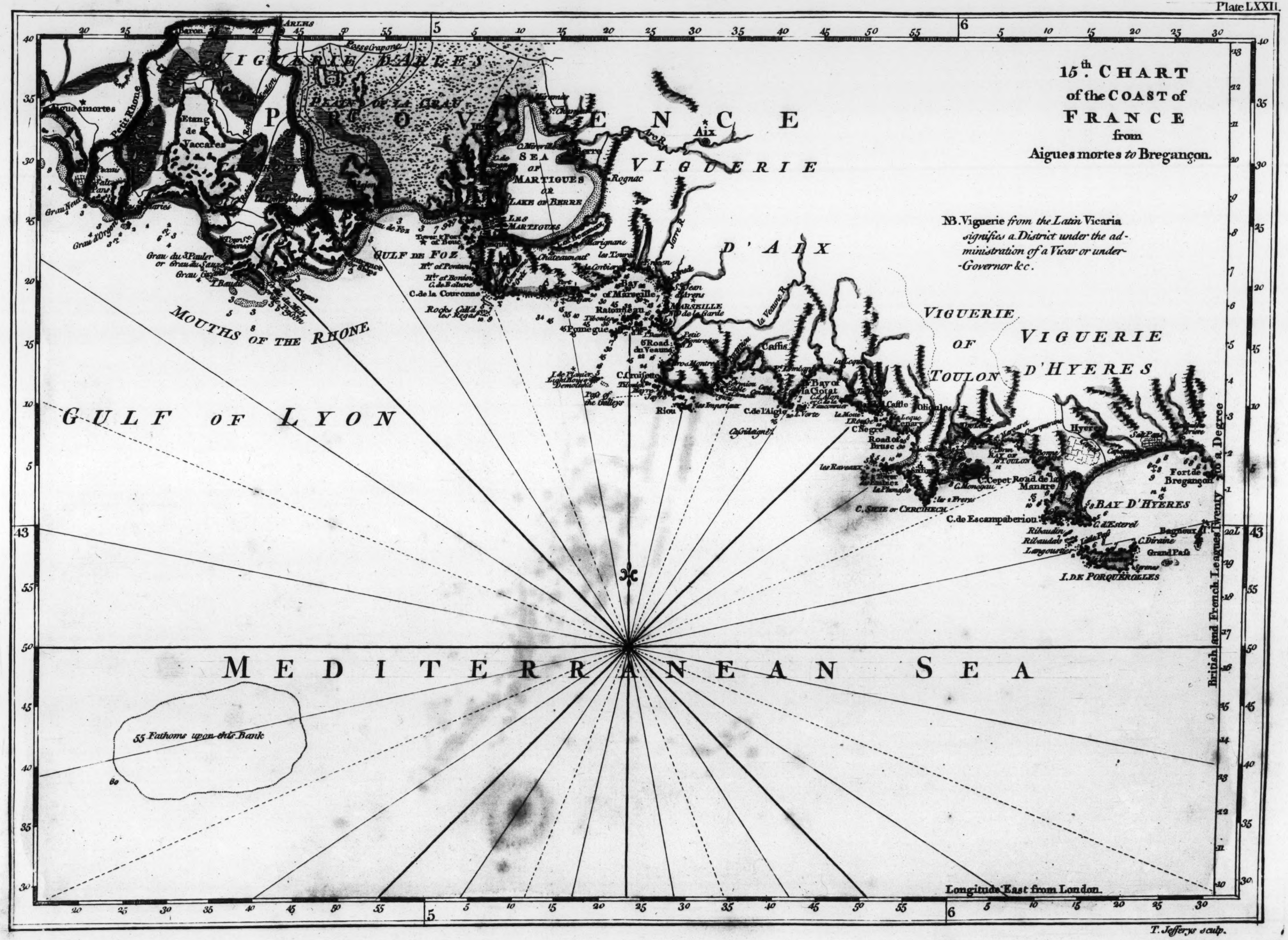
15th. CHART
of the COAST of
FRANCE
from
Aigues mortes to Bregançon.
NB. Viguerie from the Latin Vicaria signifies a District under the administration of a Vicar or under-Governor &c.
VIGUERIE D'ARLES
PROVENCE
VIGUERIE D'AIX
VIGUERIE OF TOULON
VIGUERIE D'HYERES
Aigues mortes
Petit Rhone
Etang de Vaccares
ARLES
Aix
Rognac
SEA OF MARTIGUES OR LAKE OF BERRE
LES MARTIGUES
GULF DE FOZ
C. de la Couronne
MOUTHS OF THE RHONE
Bay of Marseille
MARSEILLE
Ratoneau
Pomegue
Road du Vesons
C. Croisette
Riou
Cassis
Bay of la Ciotat
C. de l'Aigle
Road of Brusc
C. Sicié or Cercisch
C. Cepet
C. de Escampaberion
TOULON
Hyeres
Fort de Bregançon
BAY D'HYERES
C. d'Esterel
Grand Pass
I. DE PORQUEROLLES
GULF OF LYON
MEDITERRANEAN SEA
55 Fathoms upon this Bank
Longitude East from London.
British and French Leagues Twenty to a Degree
43
5
6

T. Jefferys sculp.

The [illegible] Library

Plate LXXIV

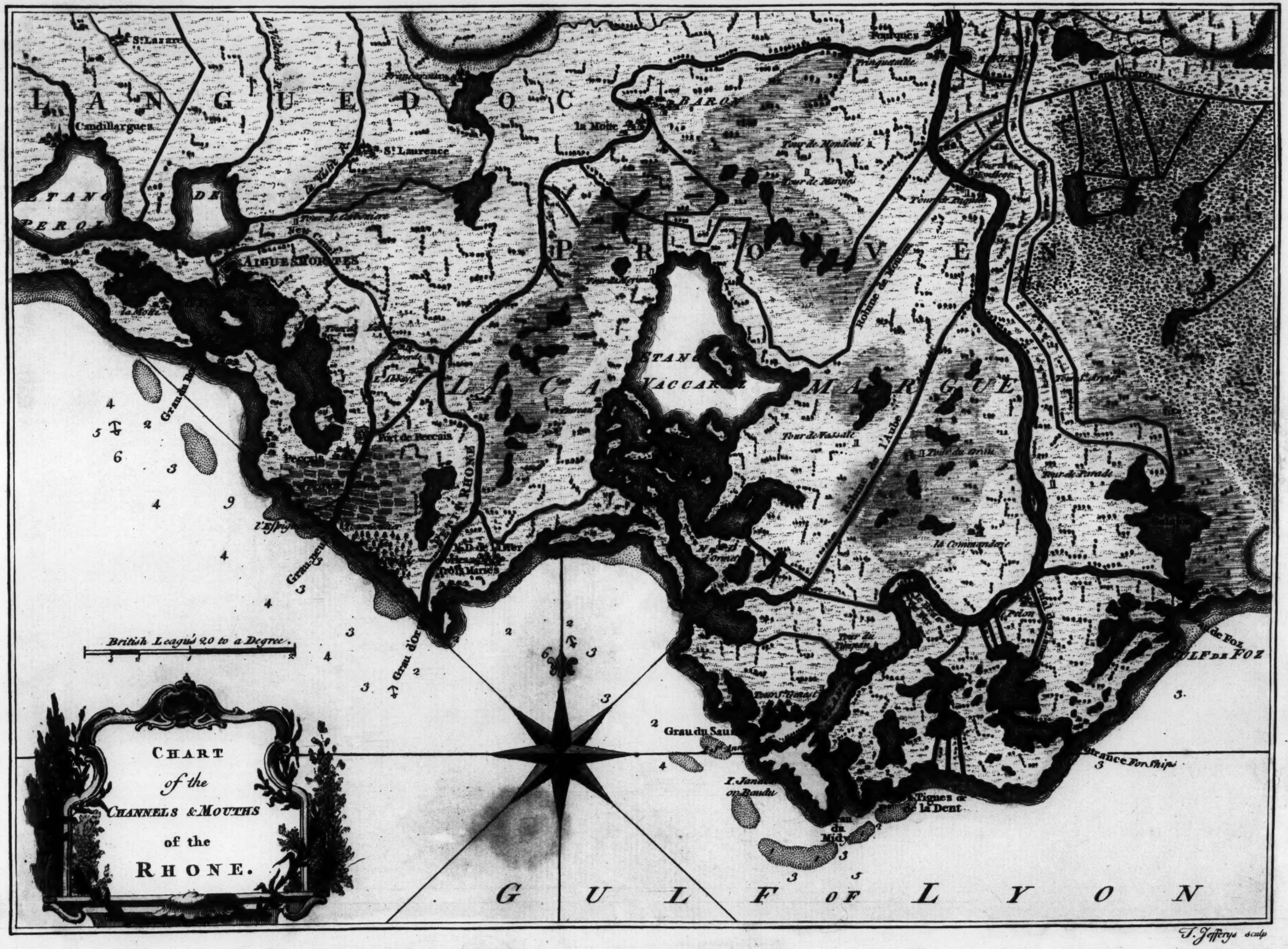

CHART of the CHANNELS & MOUTHS of the RHONE.

LANGUEDOC
PROVENCE
LA CAMARGUE
ETANG DE PEROL
ETANG VACCAREZ
GULF OF LYON
GULF DE FOZ
St. Lazare
Candillargues
la Vidourle R.
la Vistre R.
St. Laurence
la Motte
BARON
Pourques
Trinquetaille
Canal Craponne
Tour de Mondoni
Tour de Margues
Tour de Pagues
Tour de Mondlegue
Tour de Carbonniere
New Canal
AIGUESMORTES
la Motte
L'Abbaye
Fort de Peccais
Peccais
RHONE
Petit Rhone
Robinne de Moulin
Robinne de l'Aube
Tour de Vassale
Tour du Griau
Tour de Parade
Tour St. Arnoul
la Commanderie
N. D. de la Mer or les Trois Maries
N. D. d'Ormal
Tour du Tampan
Tour St. Genest
Pelon
Canal de Fos
Grau de Foz
Grau du Roi
Grau Neuf
Grau d'Orgon
l'Espiguette
Grau du Sauze
I. St. Anne
I. Janau or Baudu
Grau du Midy
I. Tignes or de la Dent
Entrance for Ships
British Leagus 20 to a Degree.
4
5
6
2
3
9
4
4
3
4
3
2
2
6
3
3
2
4
2
3
3
5
3
3
3

T. Jefferys sculp

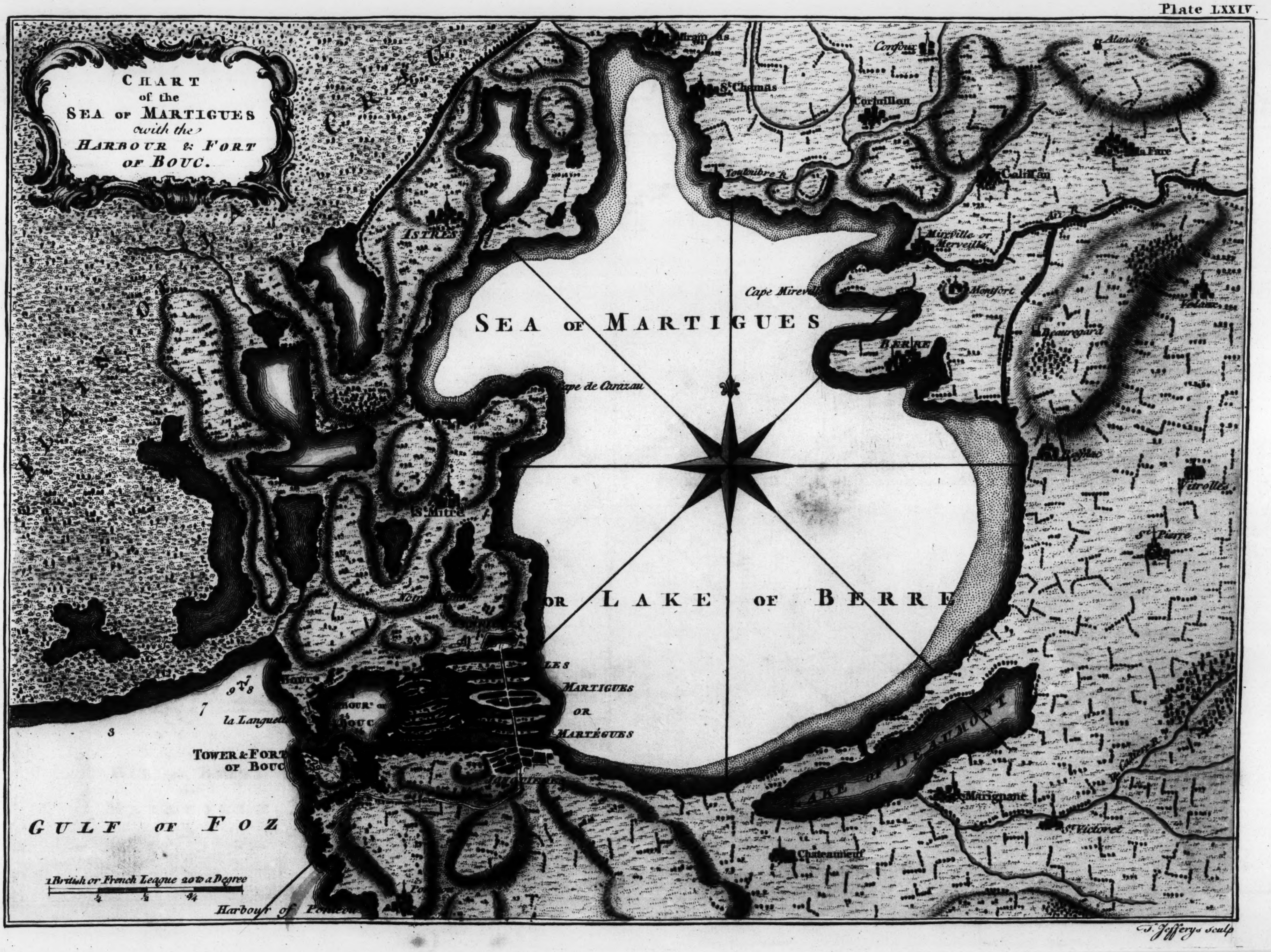
CHART
of the
SEA OF MARTIGUES
with the
HARBOUR & FORT
OF BOUC.
PLAIN OF CRAU
Miramas
St. Chamas
Confoux
Cornillon
Alanson
la Fare
Toulouibre R.
Calissan
Aix R.
Mirville or Merveille
Montfort
Cape Mireville
Velaux
Beauregard
BERRE
Roignac
Vitrolles
St. Pierre
ISTRES
Cape de Carazau
SEA OF MARTIGUES
OR LAKE OF BERRE
St. Mitre
LES MARTIGUES OR MARTÉGUES
Bouc
HARBOUR OF BOUC
9 7 8
7
3
la Languette
TOWER & FORT OF BOUC
GULF OF FOZ
1 British or French League 20 to a Degree
¼
½
¾
Harbour of Ponteau
LAKE OF BEAUMONT
Marignane
St. Victoret
Châteauneuf

J. Jefferys sculp

Plate LXXV

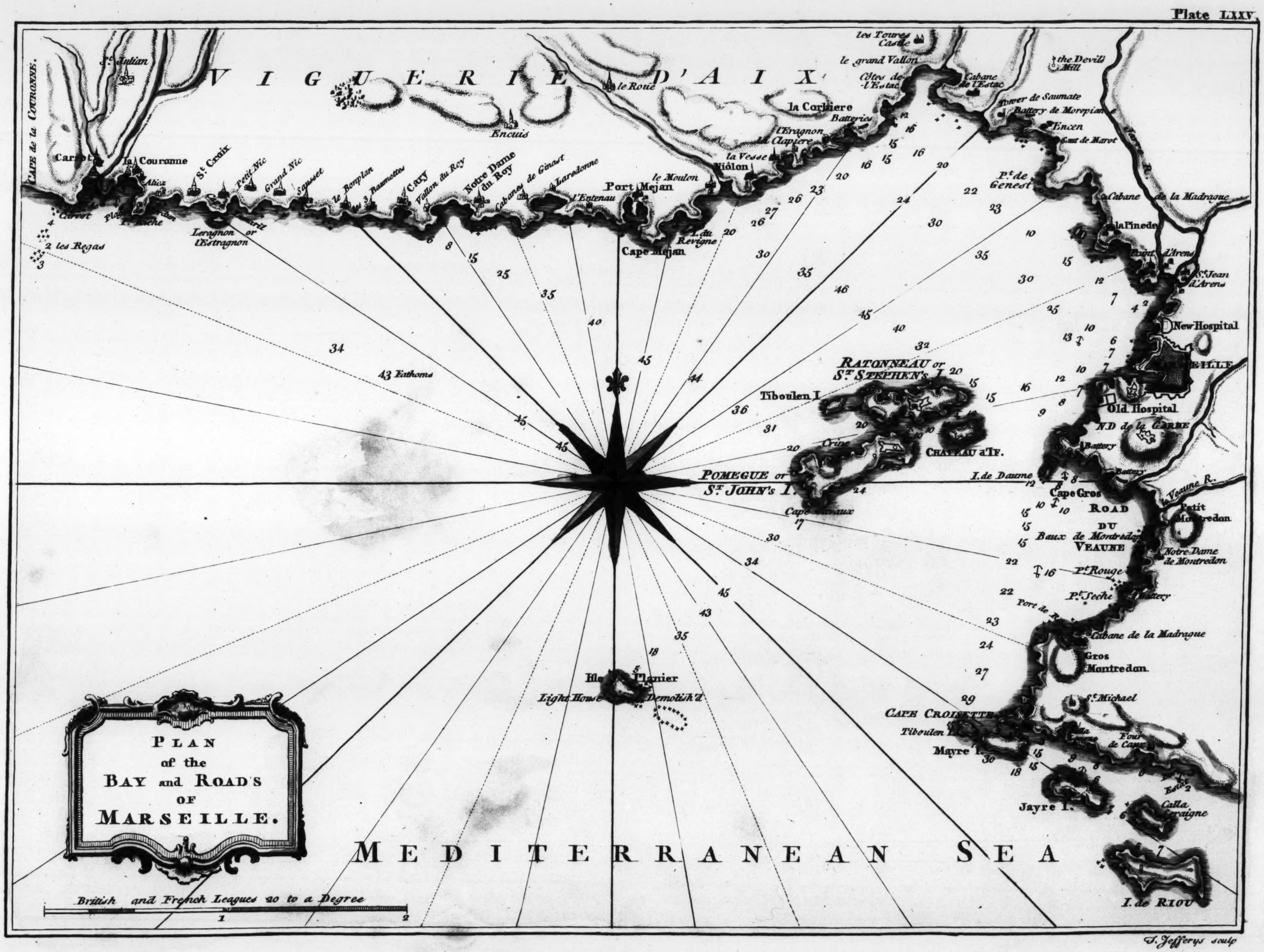
PLAN of the BAY and ROADS OF MARSEILLE.
VIGUERIE D'AIX
MEDITERRANEAN SEA
British and French Leagues 20 to a Degree
1
2
Cape de la Couronne
St. Julian
Carro
la Couronne
St. Croix
Petit Nic
Grand Nic
Sausset
le Bonplan
Carry
Vallon du Rey
Notre Dame du Rey
Cabanes de Ginast
Laredonne
Encuis
le Roue
Leragnon or l'Estragnon
les Regas
Port Mejan
Cape Mejan
le Moulon
l'Entenau
I. du Revigne
la Vesse
Violon
l'Eragnon
Clapiere
la Corbiere
Batteries
les Toures Castle
le grand Vallon
Côtes de l'Estac
Cabane de l'Estac
the Devils Mill
Tower de Saumate
Battery de Morepian
Encen
Pt. de Genest
Cabane de la Madrague
la Pinede
Point d'Arens
St. Jean d'Arens
New Hospital
MARSEILLE
Old Hospital
N.D. de la GARDE
Battery
RATONNEAU or St. STEPHEN'S I.
Tiboulen I.
CHATEAU d'IF
POMEGUE or St. JOHN'S I.
Cape Caveaux
I. de Daume
Cape Gros
ROAD DU VEAUNE
Baux de Montredon
Veaune R.
Petit Montredon
Notre Dame de Montredon
Pt. Rouge
Pt. Seche
Port de P.
Cabane de la Madrague
Gros Montredon
St. Michael
CAPE CROISETTE
Tiboulen I.
Mayre I.
Jayre I.
Fous de Caux
Calla Seraigne
I. de RIOU
Isle Planier
Light House
Demolish'd
43 Fathoms

T. Jefferys sculp

The British Library

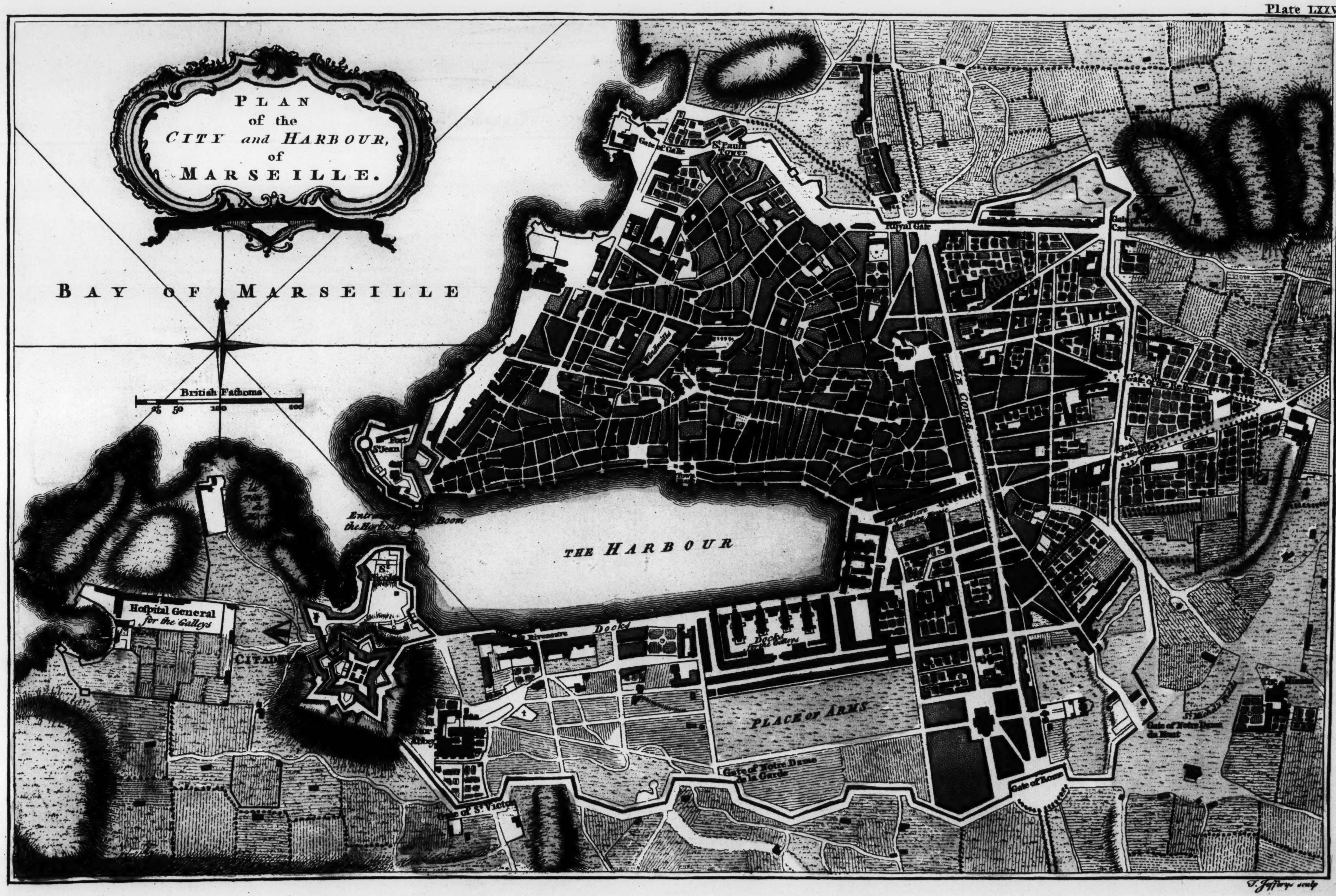
PLAN
of the
CITY and HARBOUR,
of
MARSEILLE.
BAY OF MARSEILLE
British Fathoms
25
50
100
200
Fort St. Jean
Entrance of the Harbour
Boom
THE HARBOUR
St. Nicolas
Hospital General for the Galleys
CITADEL
Docks
Docks for the Galleys
PLACE OF ARMS
Abbey
Gate of St. Victor
Gate of Notre Dame de la Garde
Gate of Rome
Gate of Notre Dame du Mont
St. Michael's Field
The Minims
Gate of Galle
St. Pauls Tower
Royal Gate
Gate of the Carmelites
Windmills
Town House
LE COURS
Gate of the Reformed
Gate of Noailles

T. Jefferys sculp

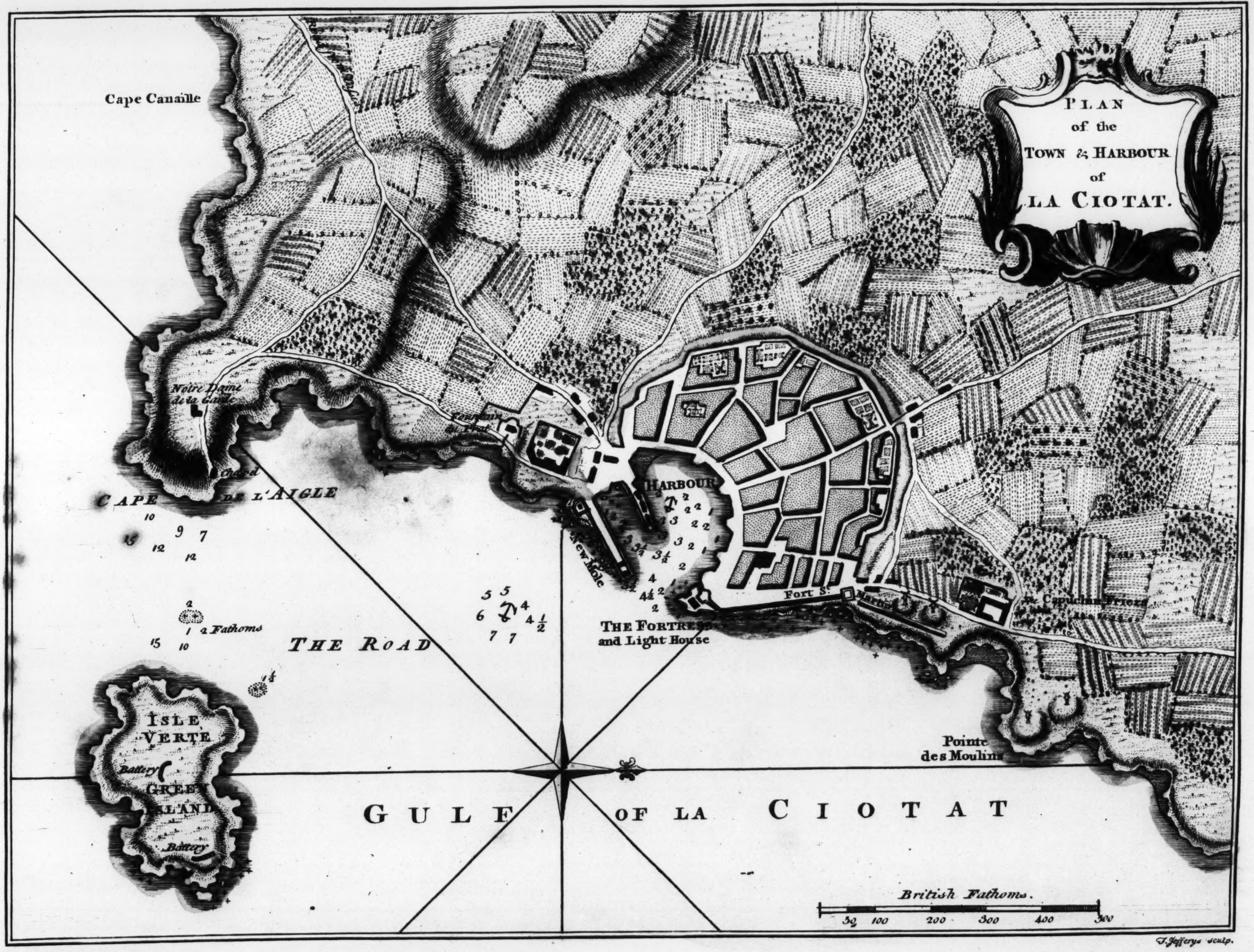
PLAN
of the
TOWN & HARBOUR
of
LA CIOTAT.
Cape Canaille
Notre Dame de la Garde
Chapel
CAPE DE L'AIGLE
10
9 7
15
12
12
2
1 2 Fathoms
15 10
THE ROAD
14
ISLE VERTE
Battery
GREEN ISLAND
Battery
Fountain
HARBOUR
New Mole
THE FORTRESS and Light House
Fort St. Martin
The Capucins Friers
Pointe des Moulins
5 5 6 4 4½ 7 7
GULF OF LA CIOTAT
British Fathoms.
50 100 200 300 400 500

T. Jefferys sculp.

Plate LXXVIII

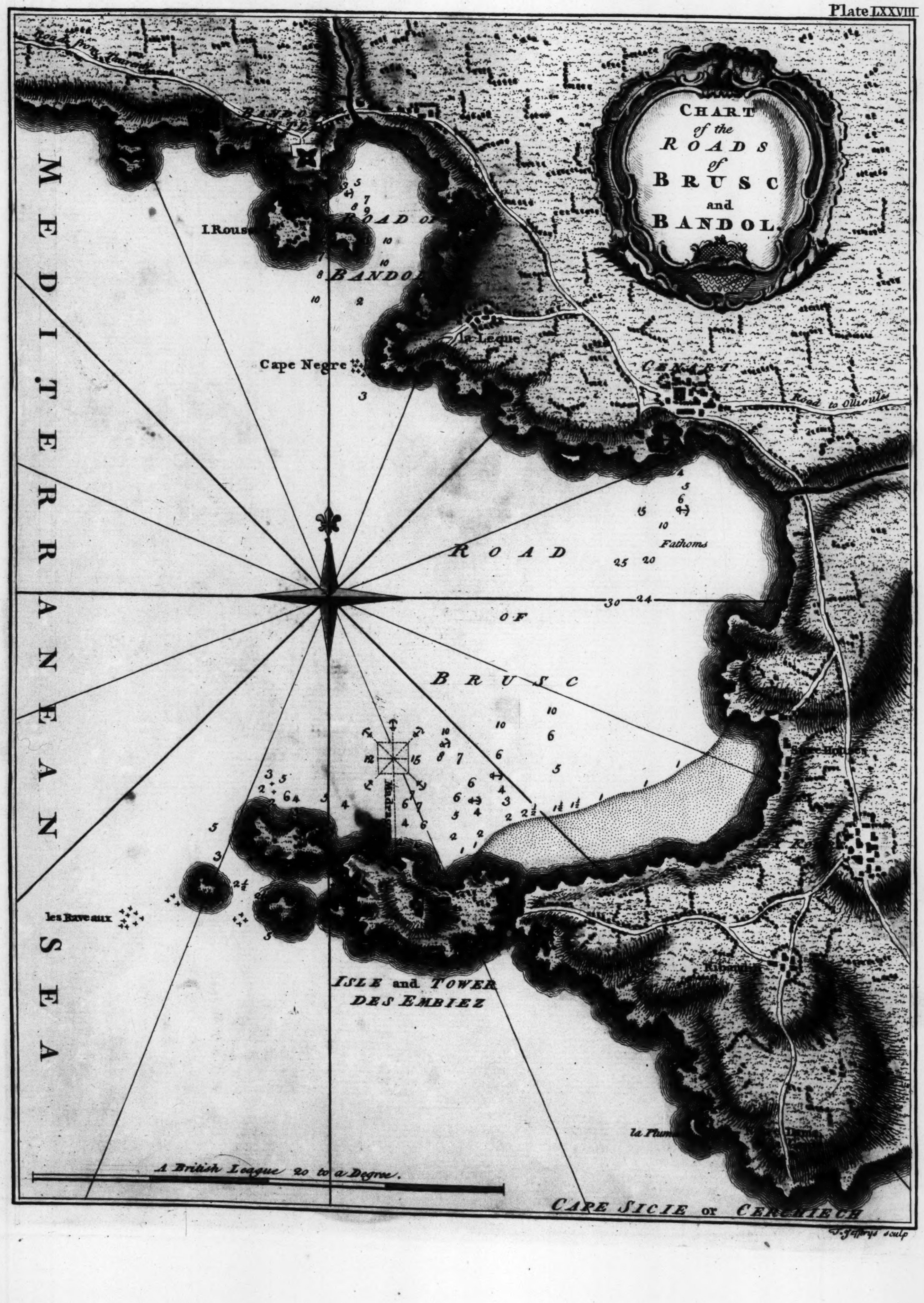
CHART of the ROADS of BRUSC and BANDOL.
Road from Tharon
BANDOL
I. Rouss
ROAD OF BANDOL
Cape Negre
la Leque
CENART
Road to Ollioules
ROAD OF BRUSC
Fathoms
Madrague
les Baveaux
ISLE and TOWER DES EMBIEZ
la Plume
MEDITERRANEAN SEA
A British League 20 to a Degree
CAPE SICIE or CERCHIECH

T. Jefferys sculp

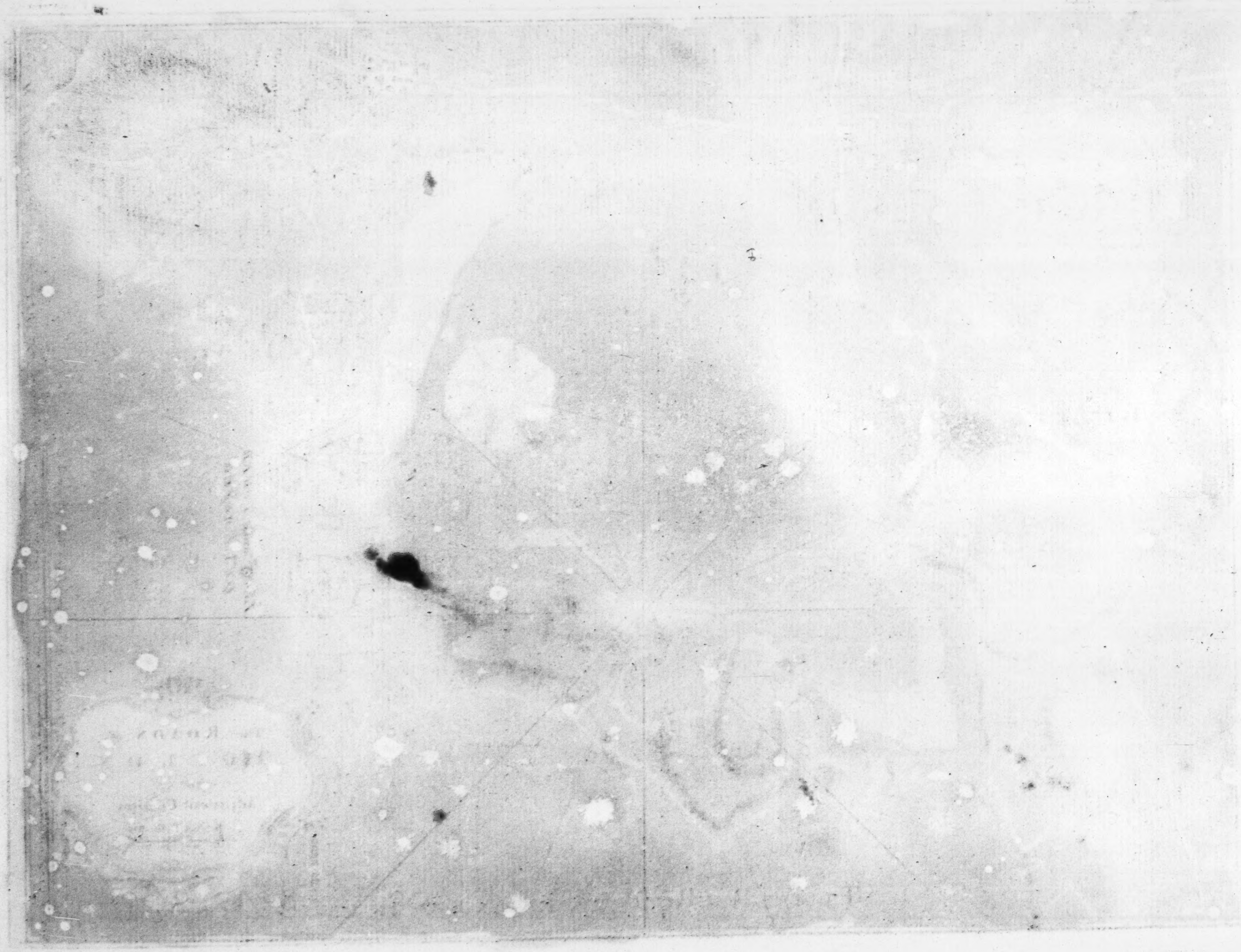

The British Library

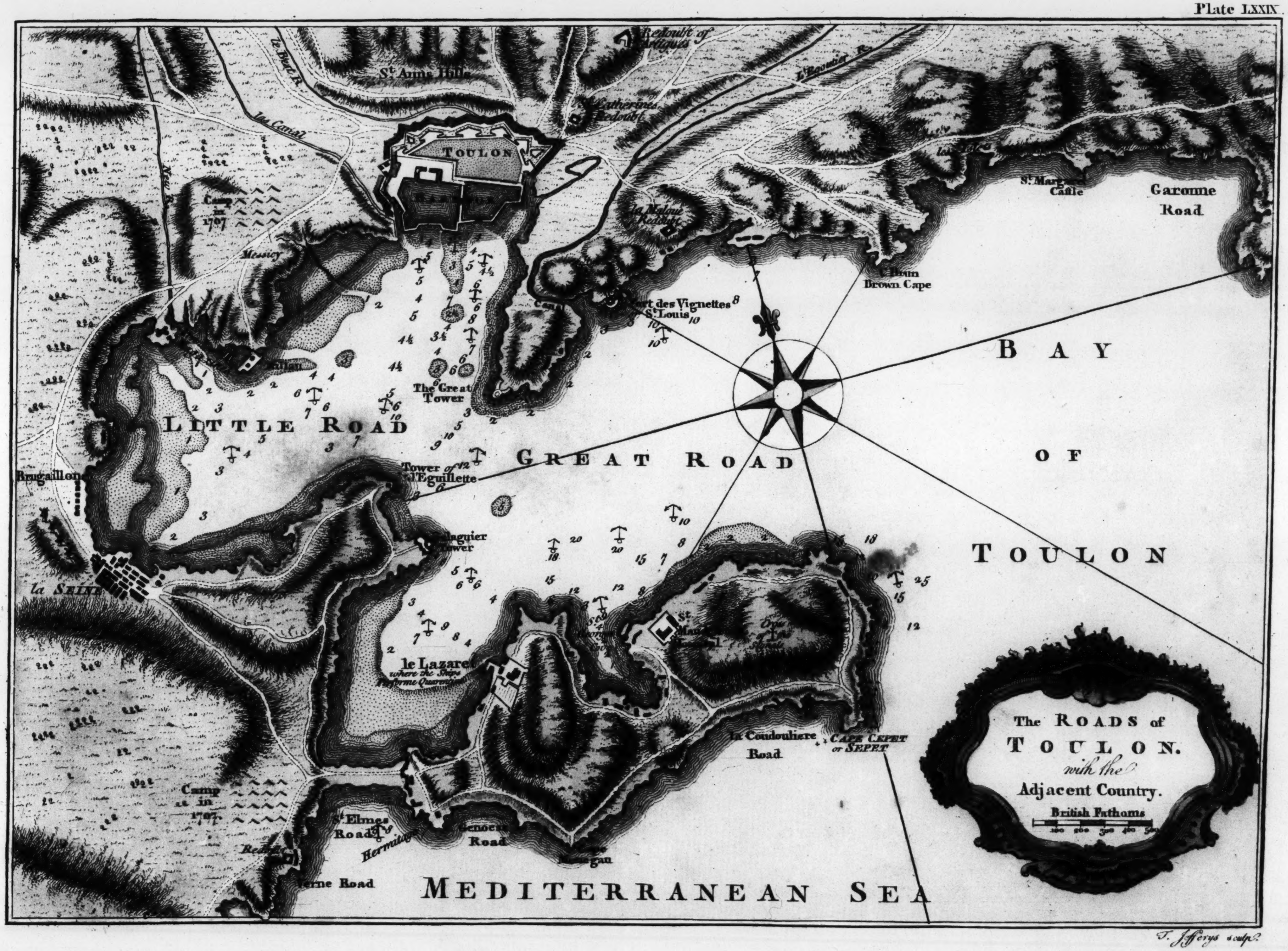

The ROADS of TOULON. with the Adjacent Country.

British Fathoms
Redoubt of Artigues
St. Anns Hills
le Bect R.
la Canal
New R.
St. Catherines Redoubt
L'Egoutier R.
TOULON
Camp in 1707
Messicy
la Malque Redoubt
St. Margarets Castle
Garonne Road
C. Brun
Brown Cape
Fort des Vignettes
St. Louis
Canal
BAY
OF
TOULON
The Great Tower
LITTLE ROAD
GREAT ROAD
Tower of l'Eguillette
Brugaillon
la SEINE
Balaguier Tower
le Lazaret
where the Ships performe Quarentine
St. Mandrier
la Coudouliere Road
CAPE CEPET or SEPET
Camp in 1707
St. Elmes Road
Hermitage
Genoese Road
Redoubt
Cape Morgan
Yerne Road
MEDITERRANEAN SEA

T. Jefferys sculp.

Plate LXXX

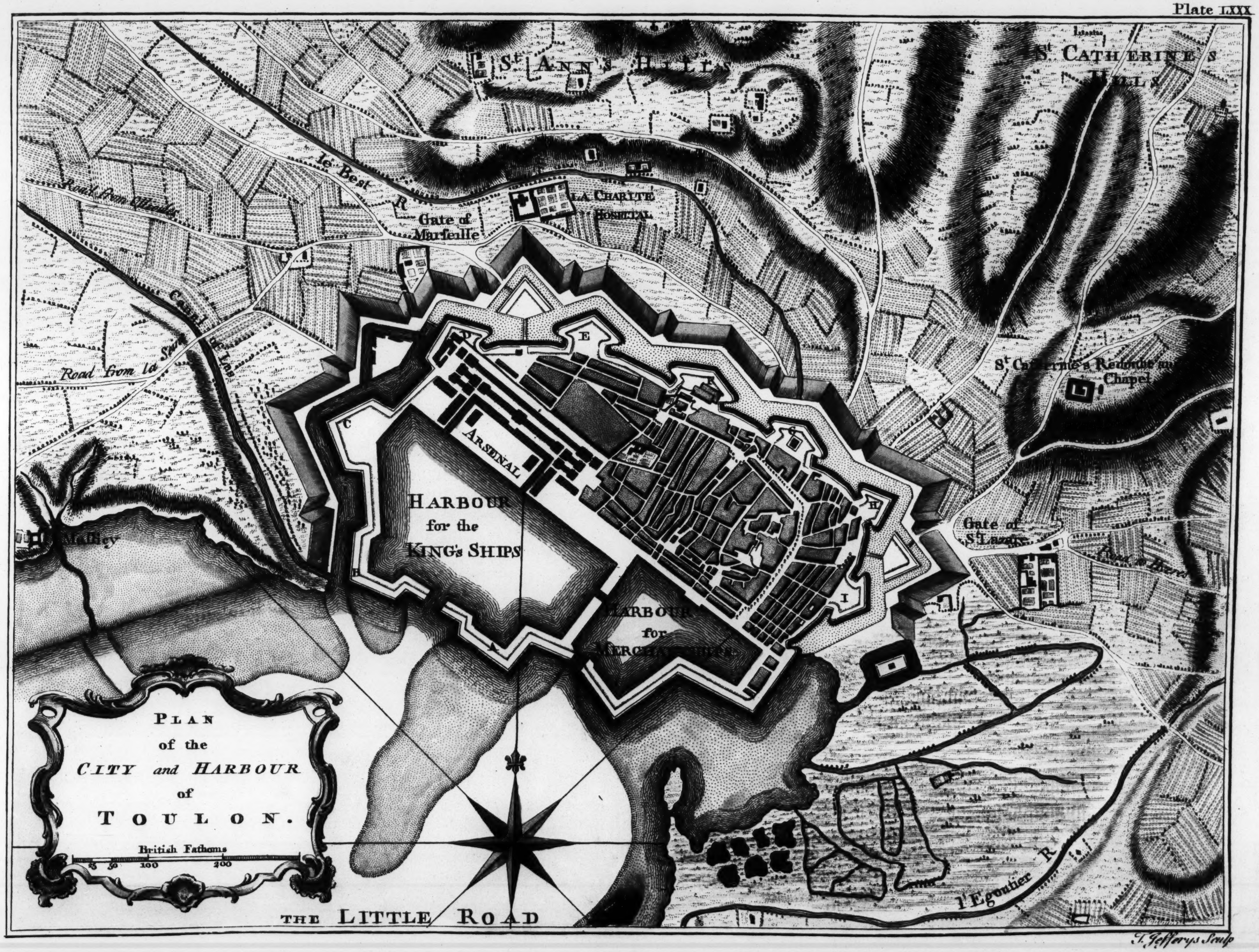
PLAN
of the
CITY and HARBOUR
of
TOULON.
British Fathoms
25 50 100 200
St. ANN'S HILLS
St. CATHERINE'S HILLS
le Best R.
LA CHARITE HOSPITAL
Gate of Marseille
Road from Ollioules
Road from la Seine
Canal of Las
Malbuy
E
D
C
ARSENAL
HARBOUR for the KING's SHIPS
HARBOUR for MERCHANT SHIPS
H
I
St. Catherine's Redoubt and Chapel
Gate of St. Lazare
Road to Hieres
l'Egoutier R.
THE LITTLE ROAD

T. Jefferys Sculp.

Plate LXXXI.

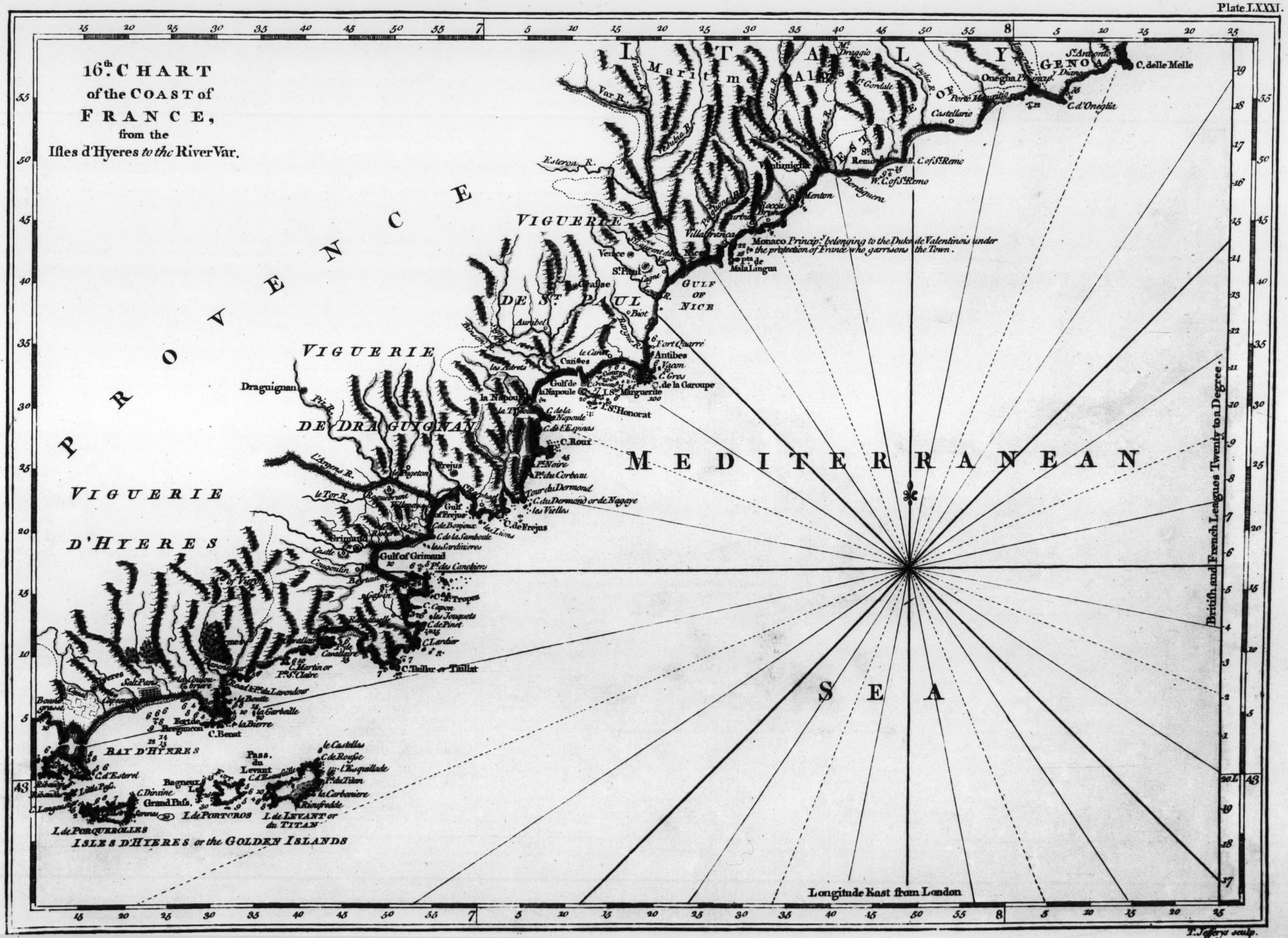

16th. CHART of the COAST of FRANCE, from the Isles d'Hyeres to the River Var.

PROVENCE
ITALY
Maritim Alps
GENOA
VIGUERIE D'HYERES
VIGUERIE DE DRAGUIGNAN
VIGUERIE DE ST. PAUL
MEDITERRANEAN SEA
Monaco Princip. belonging to the Duke de Valentinois under the protection of France who garrisons the Town.
Gulf of Nice
Nice
Villafranca
Vintimiglia
St. Remo
E. C. of St. Remo
W. C. of St. Remo
Bordighera
Menton
Oneglia
C. d'Oneglia
C. delle Melle
Porto Maurizio
Castellario
Var R.
Esteron R.
Vence
St. Paul
Cagne
Biot
Antibes
Fort Quarré
C. Gros
C. de la Garoupe
I. St. Marguerite
I. St. Honorat
Cannes
Gulf de la Napoule
la Napoule
Grasse
C. Roux
Pt. Noire
Pt. du Corbeau
Tour du Dermond
C. du Dermond or de Nagaye
les Vielles
C. de Frejus
Frejus
Gulf of Frejus
Draguignan
l'Argens R.
le Tor R.
Gulf of Grimaud
Grimaud
St. Tropes
C. de Pinet
C. Lardier
C. Taillet or Taillat
C. Martin or Pt. St. Claire
C. Benat
Bregancon
Salt Pans
Hyeres
BAY D'HYERES
C. d'Esterel
Little Pass
Grand Pass
I. de PORQUEROLLES
I. de PORTCROS
I. de LEVANT or du TITAN
Pass. du Levant
le Castellas
la Carboniere
ISLES D'HYERES or the GOLDEN ISLANDS
Longitude East from London
British and French Leagues Twenty to a Degree.

T. Jefferys sculp.

Plate LXXXII

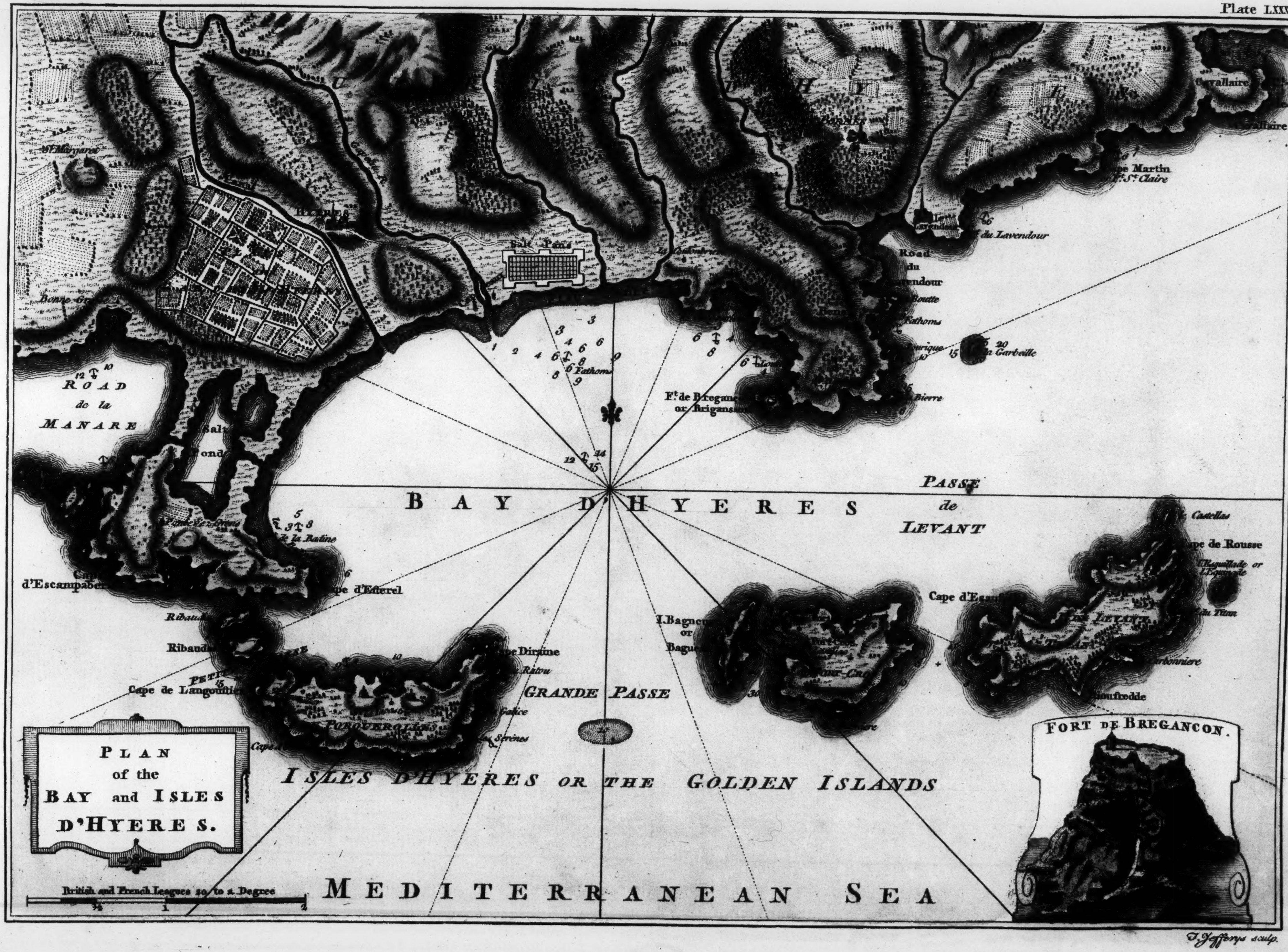

PLAN
of the
BAY and ISLES
D'HYERES.

St. Margaret
Bonne Gr
HYERES
Gapeau R.
Salt Pans
la Coulombriere
BORMES
Cavallaire
Cavallaire
Cape Martin
Ft. St. Claire
Lavendour
Pt. du Lavendour
Road du Lavendour
Boutte
Fathoms
la Garbeille
15
20
Bierre
Ft. de Breganson or Briganson
3 3 3 4 6 6 6 8 6 9 8 9 1 2 4
Fathoms
12 14 15
6 4 8 6 4
12 10
ROAD de la MANARE
Salt Pond
de la Badine
5 3 8
Cape d'Escampabera
Cape d'Esterel
6
Ribaudas
Ribaudas
PETITE PASSE
15
Cape de Langoustier
10
Cape Dirime
Ratou
Galice
les Sereines
PORQUEROLLES
Cape
GRANDE PASSE
10
BAY D'HYERES
PASSE de LEVANT
Castellas
Cape de Rousse
l'Esquillade or l'Equinade
Cape d'Esquillan
I. DU LEVANT
du Titan
Carbonniere
Rioufredde
I. Bagneau or Bagueau
PORT-CROS
30
ISLES D'HYERES OR THE GOLDEN ISLANDS
MEDITERRANEAN SEA
British and French Leagues 20 to a Degree
½ 1 2
FORT DE BREGANCON.

T. Jefferys sculp.

Plate LXXXIV

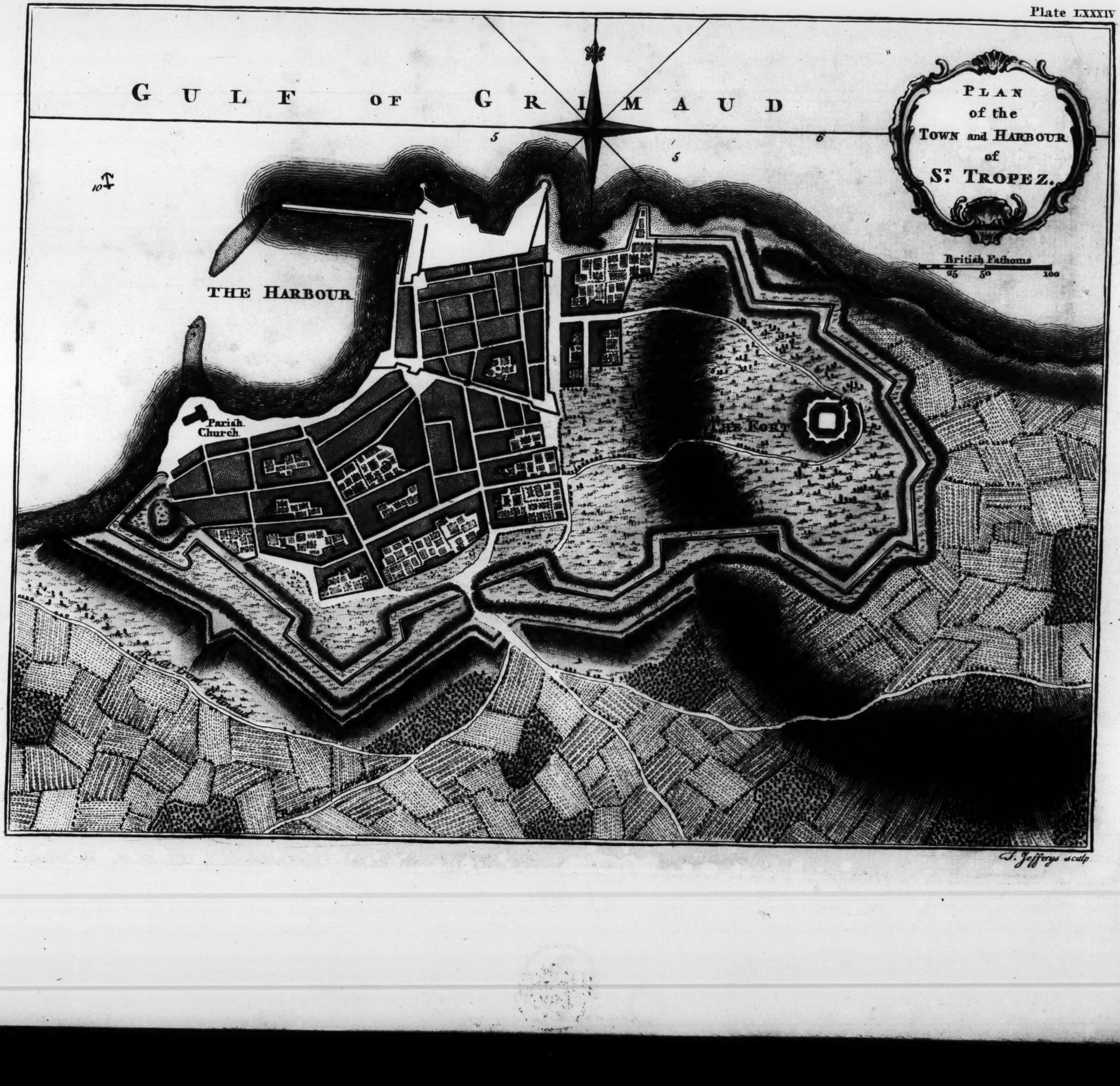
GULF OF GRIMAUD
PLAN of the TOWN and HARBOUR of S^T. TROPEZ.
British Fathoms
25 50 100
5
5
6
10
THE HARBOUR
Parish Church
The Fort
Road from Grimaud
Road from Cavaliere

J. Jefferys sculp

B The Grosvenor Library L

Plate LXXXIV

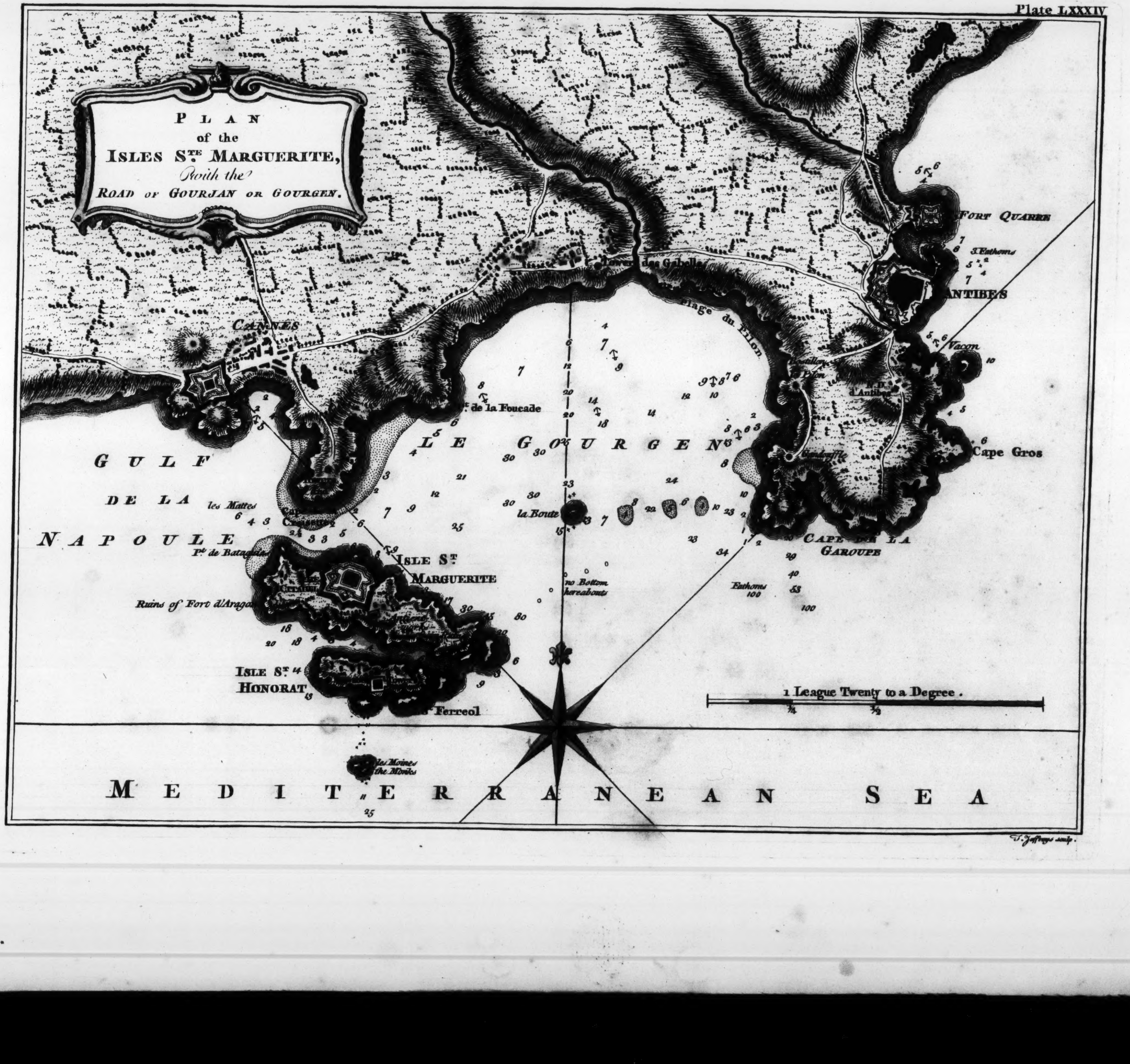
PLAN
of the
ISLES STE. MARGUERITE,
with the
ROAD OF GOURJAN OR GOURGEN.
FORT QUARRE
3 Fathoms
ANTIBES
Vacon
N.D. d'Antibes
Cape Gros
CAPE DE LA GAROUPE
Tour des Gabelle
Plage du Pilon
CANNES
Pte. de la Foucade
LE GOURGEN
GULF DE LA NAPOULE
les Mattes
Pte. de Bataguier
ISLE ST. MARGUERITE
Ruins of Fort d'Aragon
ISLE ST. HONORAT
St. Ferreol
la Boute
no Bottom thereabouts
Fathoms
les Moines
the Monks
1 League Twenty to a Degree.
1/4
1/2
MEDITERRANEAN SEA

T. Jefferys sculp.

B The [illegible] Library L

Plate LXXXIV.

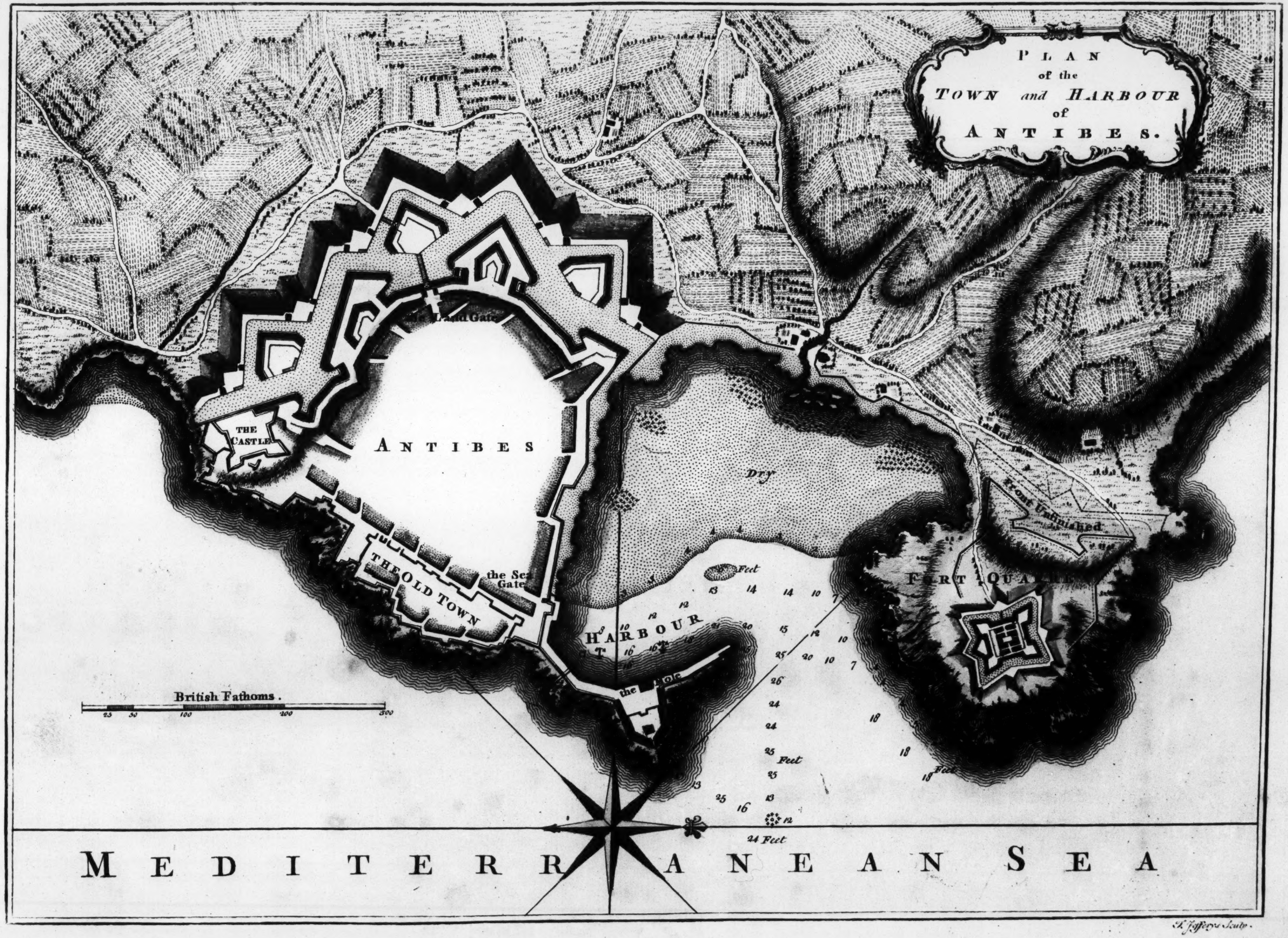
PLAN
of the
TOWN and HARBOUR
of
ANTIBES.
the Land Gate
THE CASTLE
ANTIBES
the Sea Gate
THE OLD TOWN
Dry
HARBOUR
the Mole
Front Unfinished
FORT QUARRE
British Fathoms.
25 50 100 200 300
Feet
24 Feet
MEDITERRANEAN SEA

T. Jefferys Sculp.

The [illegible]